

From
Stu
Foltz
2000

PLAT BOOK
OF
WISCONSIN
LAKE REGION

VILAS COUNTY ABSTRACT COMPANY

FINN LAWLER, Secretary and Treasurer

ABSTRACTS WHILE YOU WAIT

Copies of This Book, Maps and Plats of Any County in
Northern Wisconsin for sale or made to order.
Lands sold on Commission.

EAGLE RIVER - - WISCONSIN

We publish MAPS and PLAT BOOKS

— OF —

PRICE AND RUSK COUNTIES, WISCONSIN

We are prepared to furnish 12 INCH PLATS of any
TOWNSHIP in THIS BOOK at REASONABLE PRICES.
Let us figure with YOU on your MAP WORK.

FOUST & JUNGBLUT,

1112 WISCONSIN STREET,

MILWAUKEE, WISCONSIN.

25,000 ACRES

— IN —

VILAS COUNTY



G. F. SANBURN
LAND COMPANY

TIMBER LANDS

ASHLAND, WISCONSIN

GENERAL OFFICES:

MINNEAPOLIS, MINNESOTA

- #1 Land sold to State By Sanborn
 2 " " " " " Yawkee Bissell
 3 " " " " " Land, Log. & Lbr. Co.
 4 " " " " " Goodyear Lbr. Co.
 5 " " " " " Wright Lbr. Co.
 6 " " " " " Central Wisconsin
 7 " " " " " Ben F. Wilson
 10 " " " " " Doolittle
 11 " " " " " C.W. & W. Houlton

^{SS} *Old State lands.*
 SS All State lands

- #1 Land sold to State by Sanborn
 2 " " by Yawkee Bissell
 3 " " by Land Log & Lumber Co.
 4 " " by Goodyear Lumber Co.
 5 " " by Wright Lumber Co.
 6 " " by Central Wisconsin
 7 " " by Ben F. Wilson
 8 " " by Doolittle

R. J. Schuch

8091

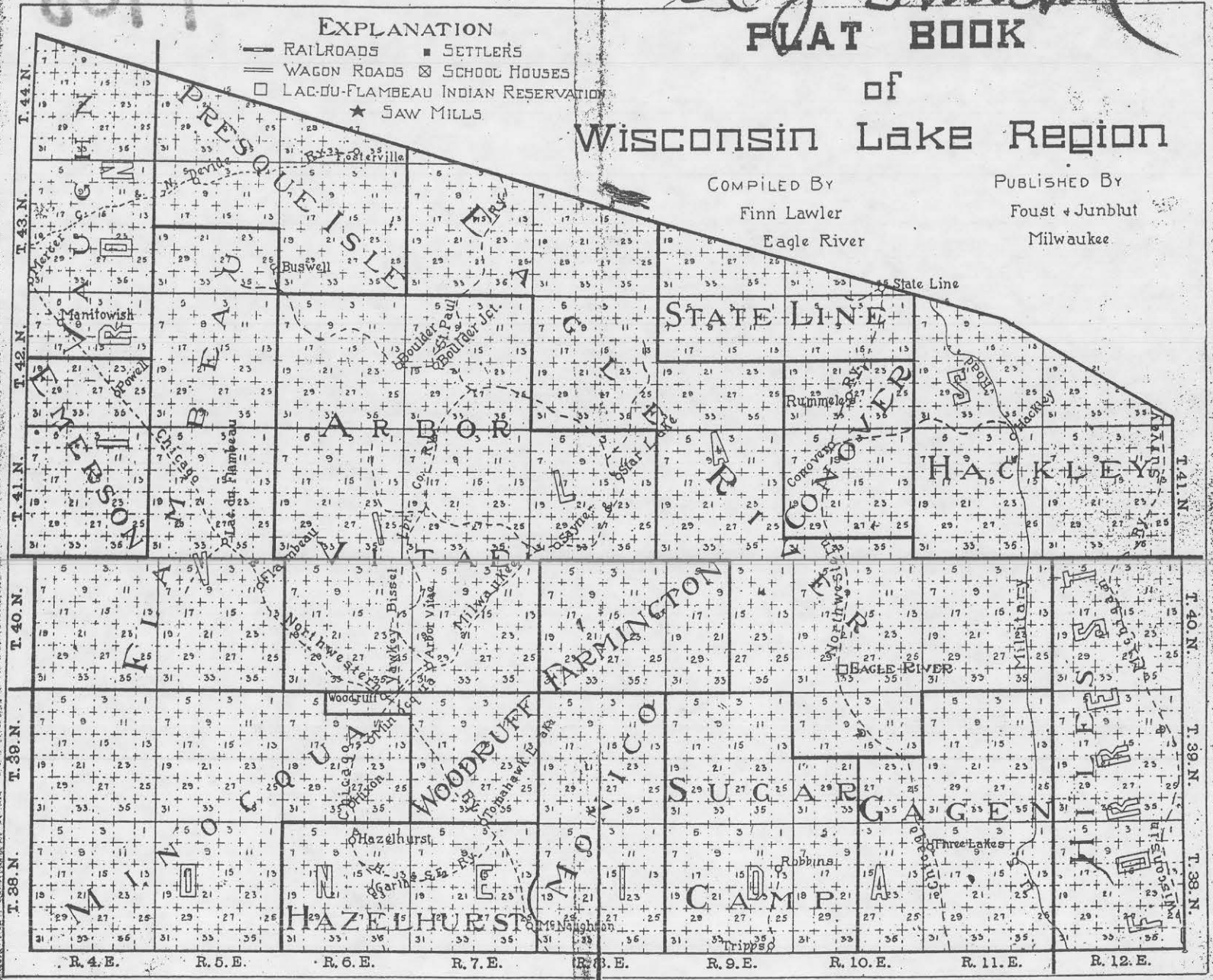
A. J. Shuck

PLAT BOOK

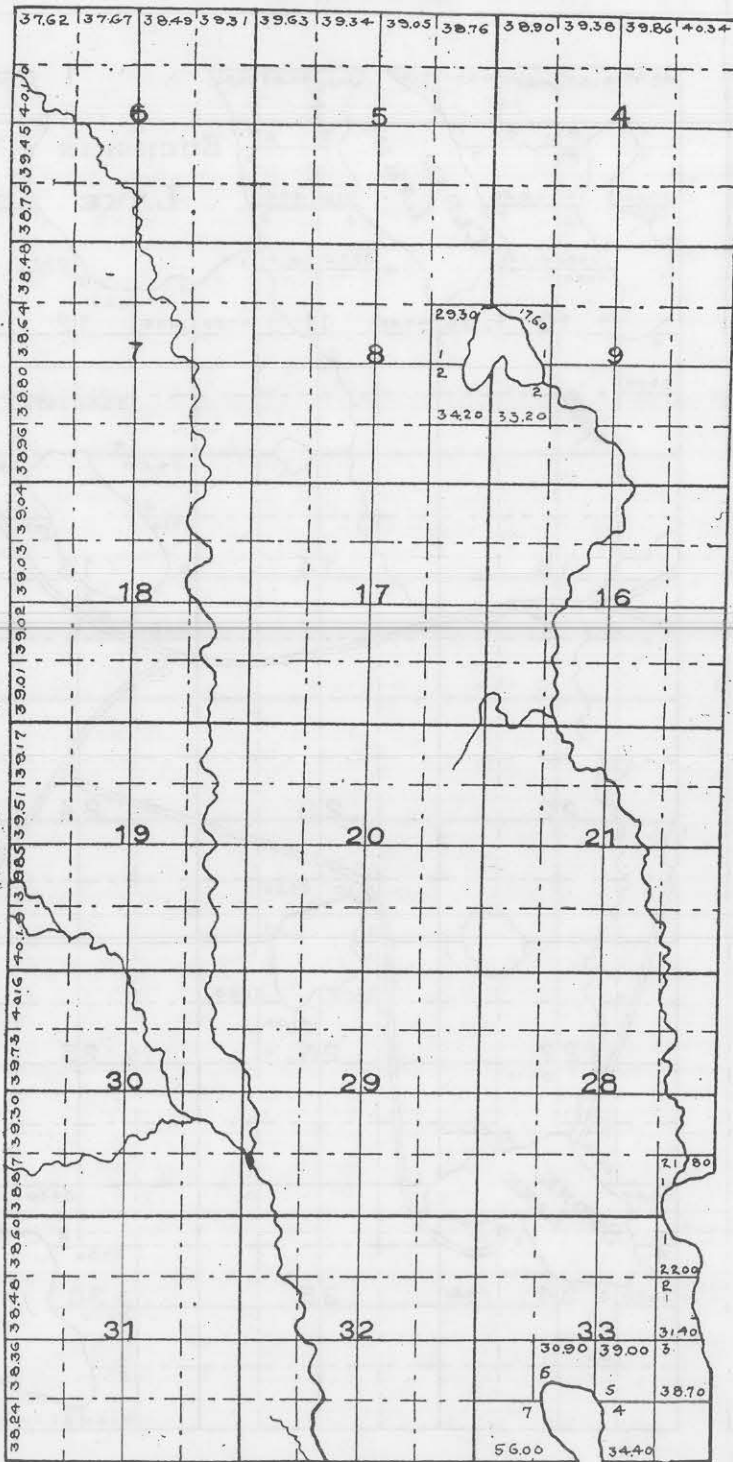
of Wisconsin Lake Region

COMPILED BY
Finn Lawler
Eagle River

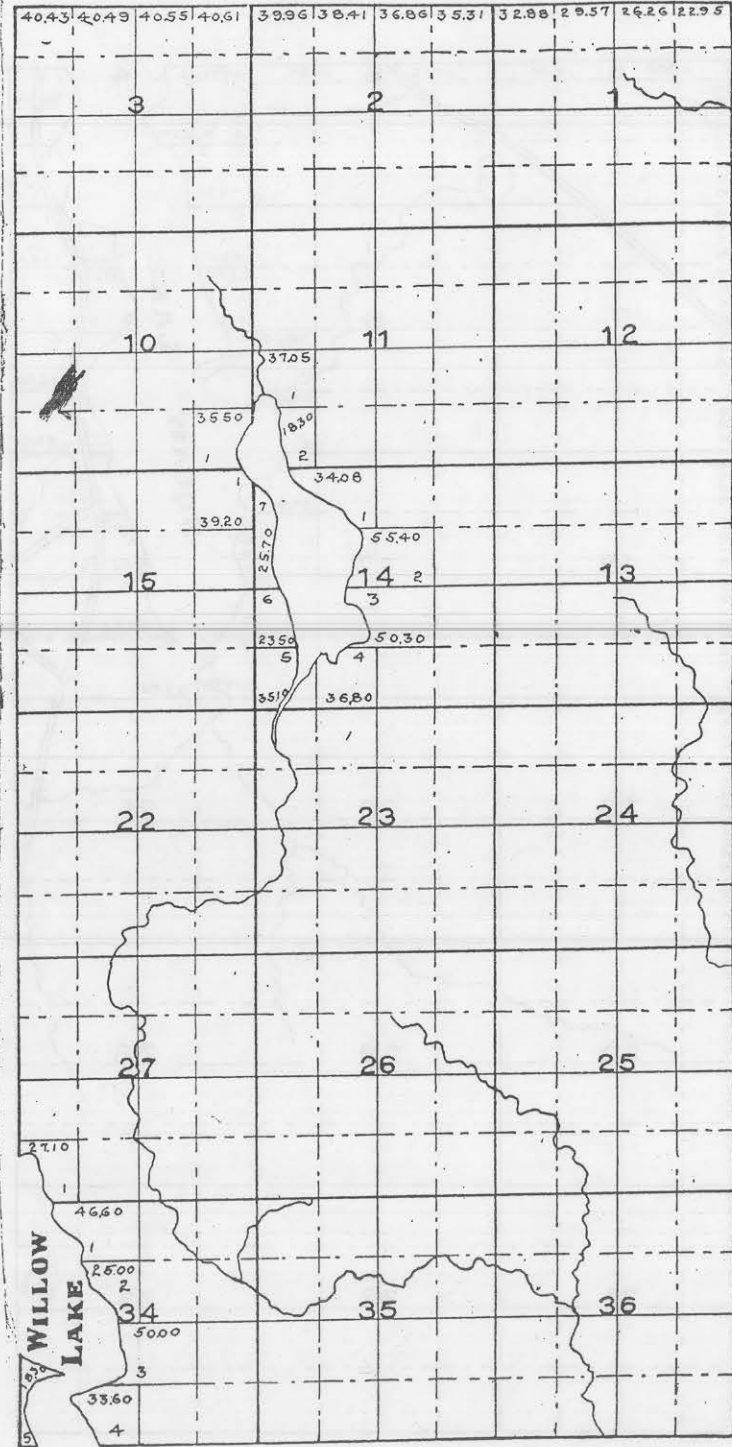
PUBLISHED BY
Foust & Jungblut
Milwaukee

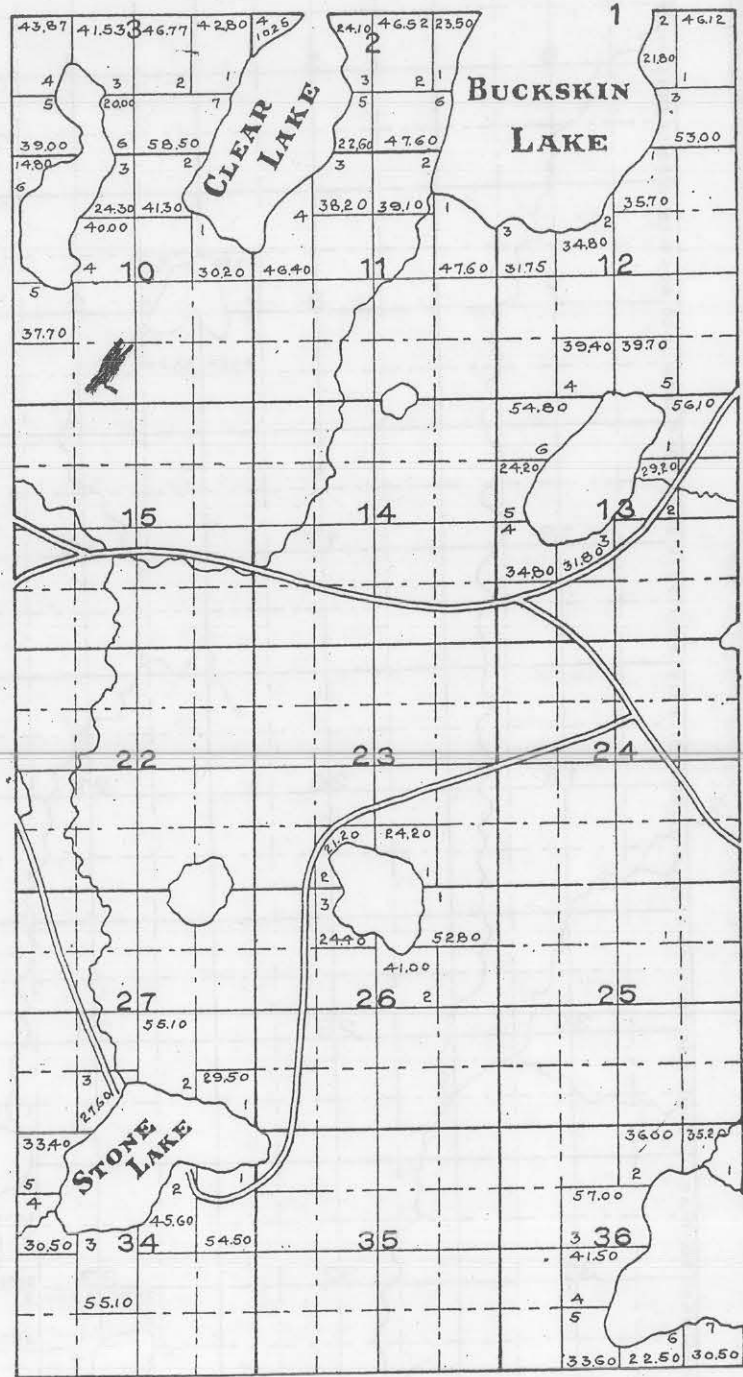
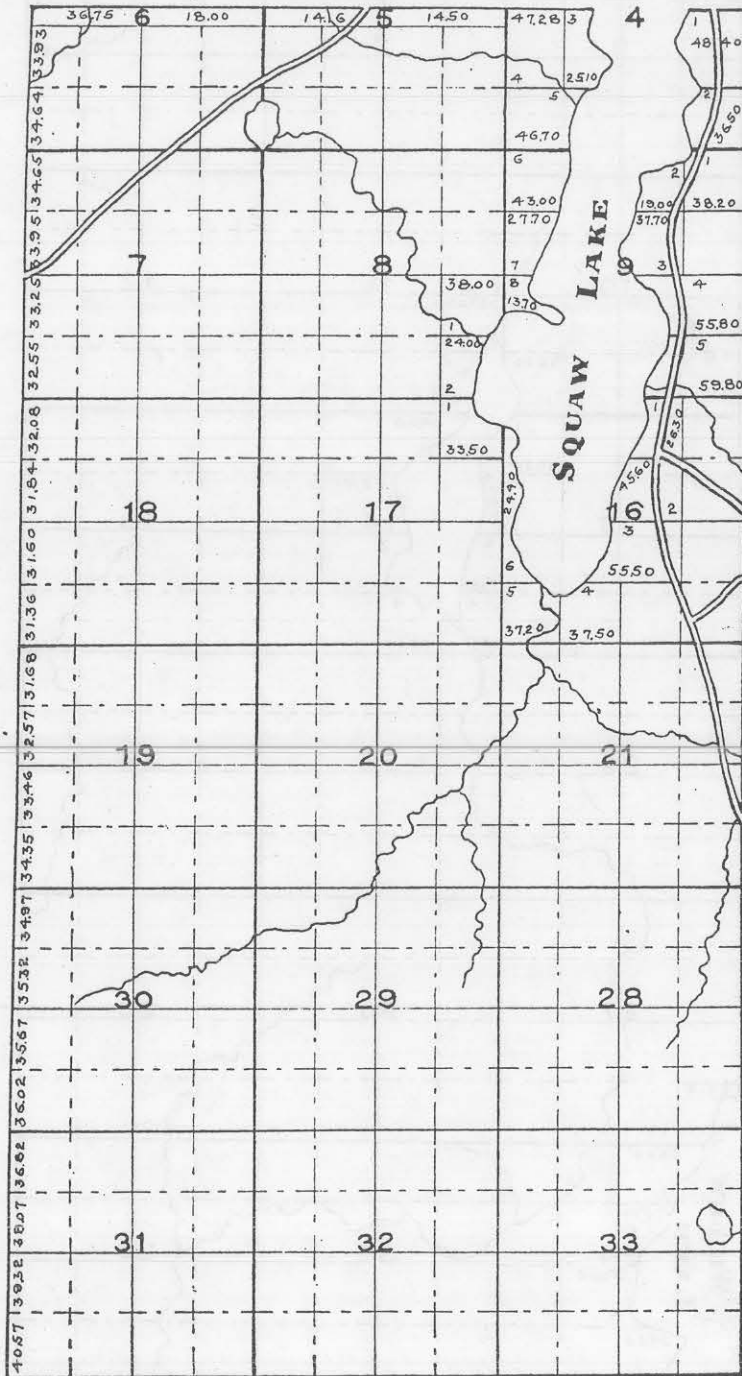


TOWN 38 NORTH.

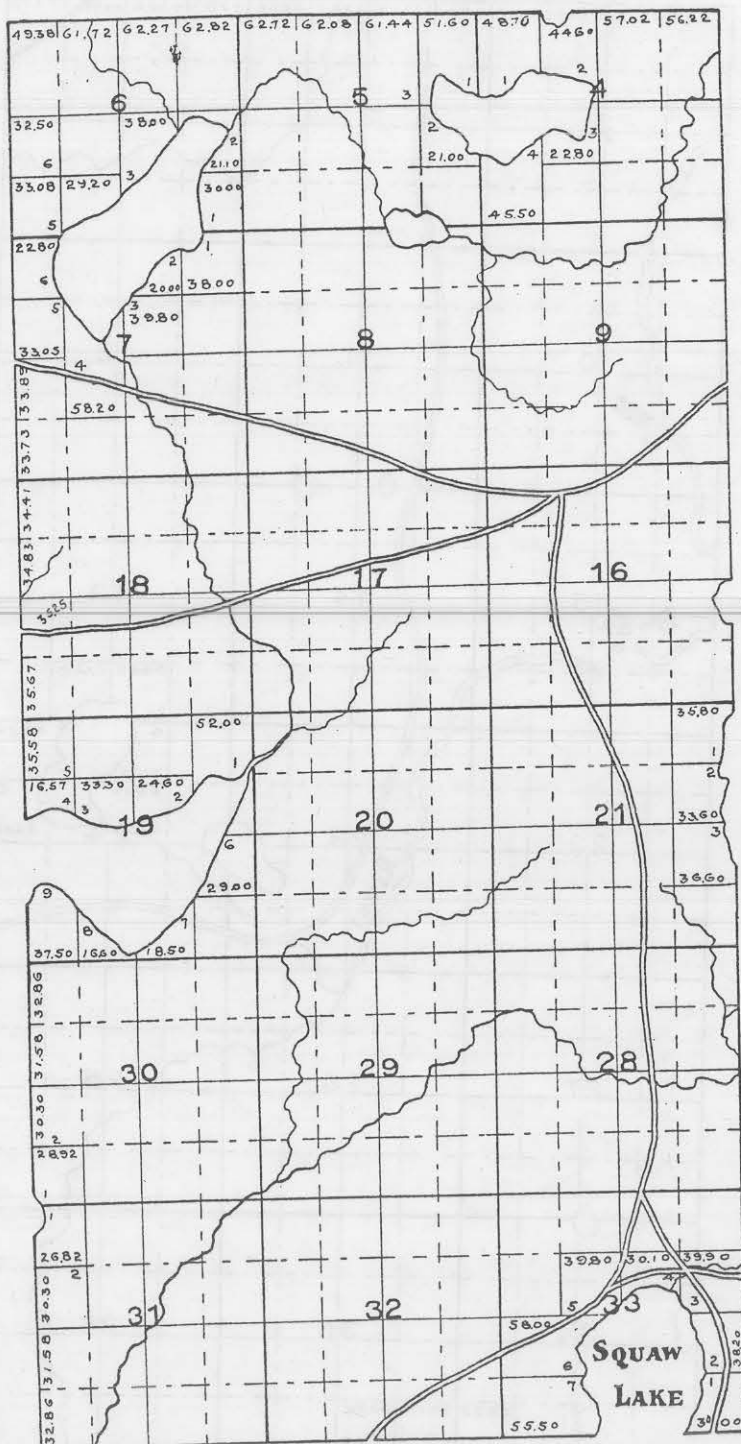


RANGE 4 EAST.

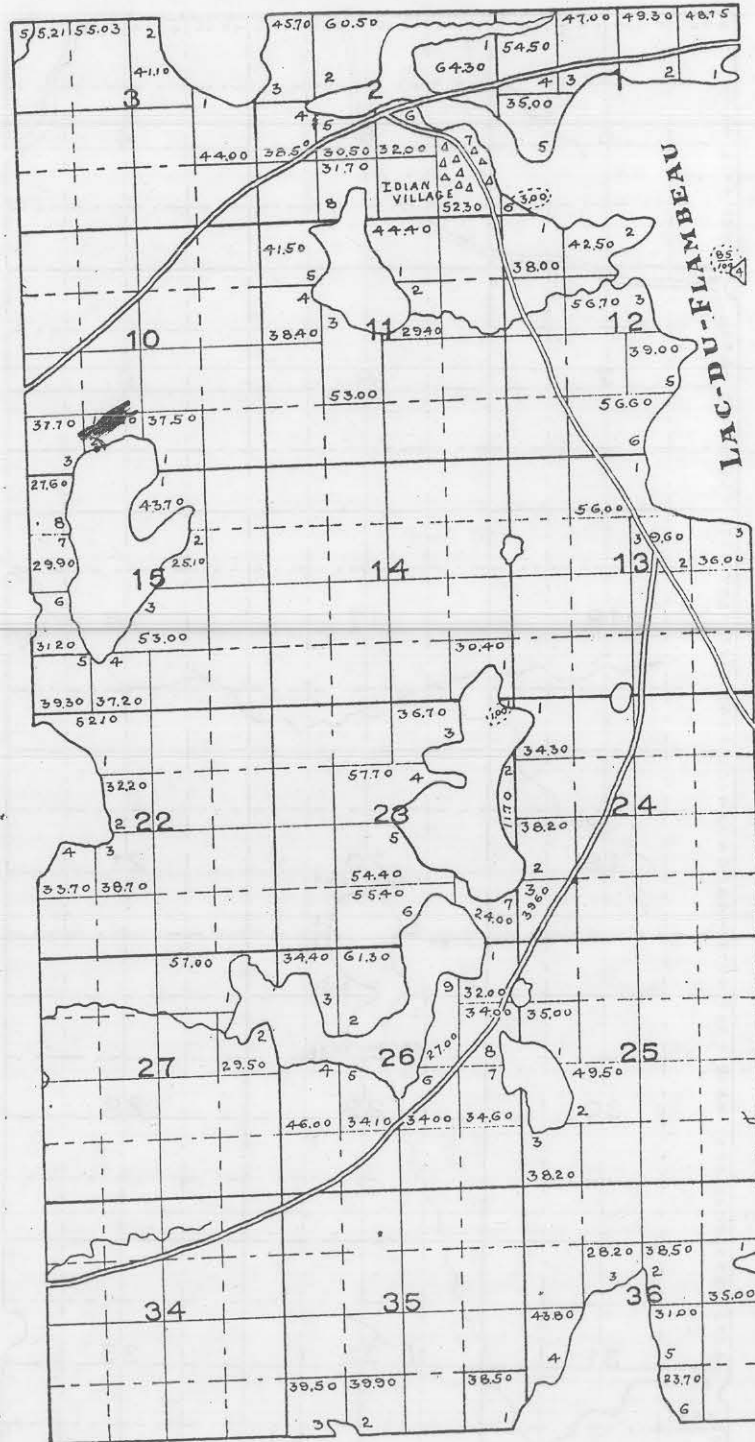




TOWN 40 NORTH.

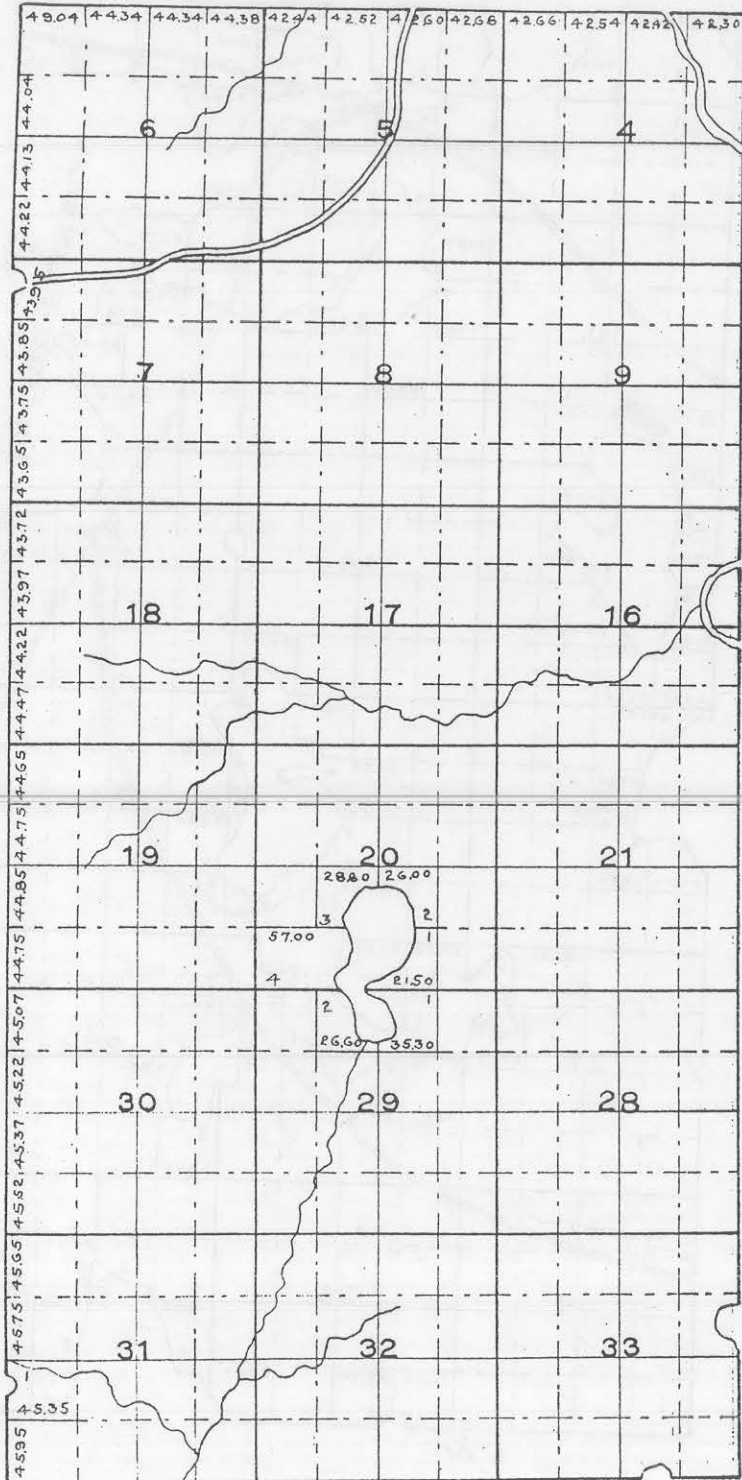


RANGE 4 EAST.

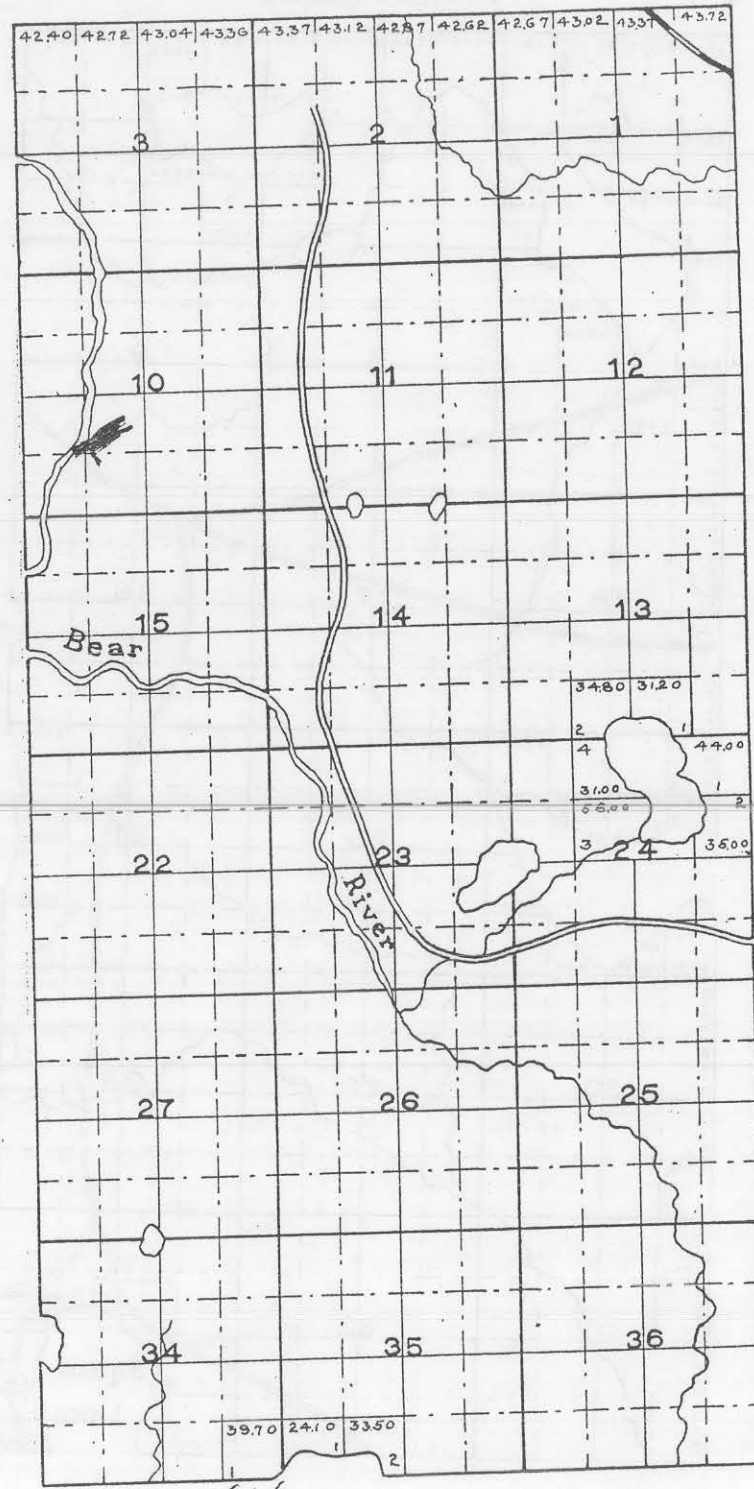


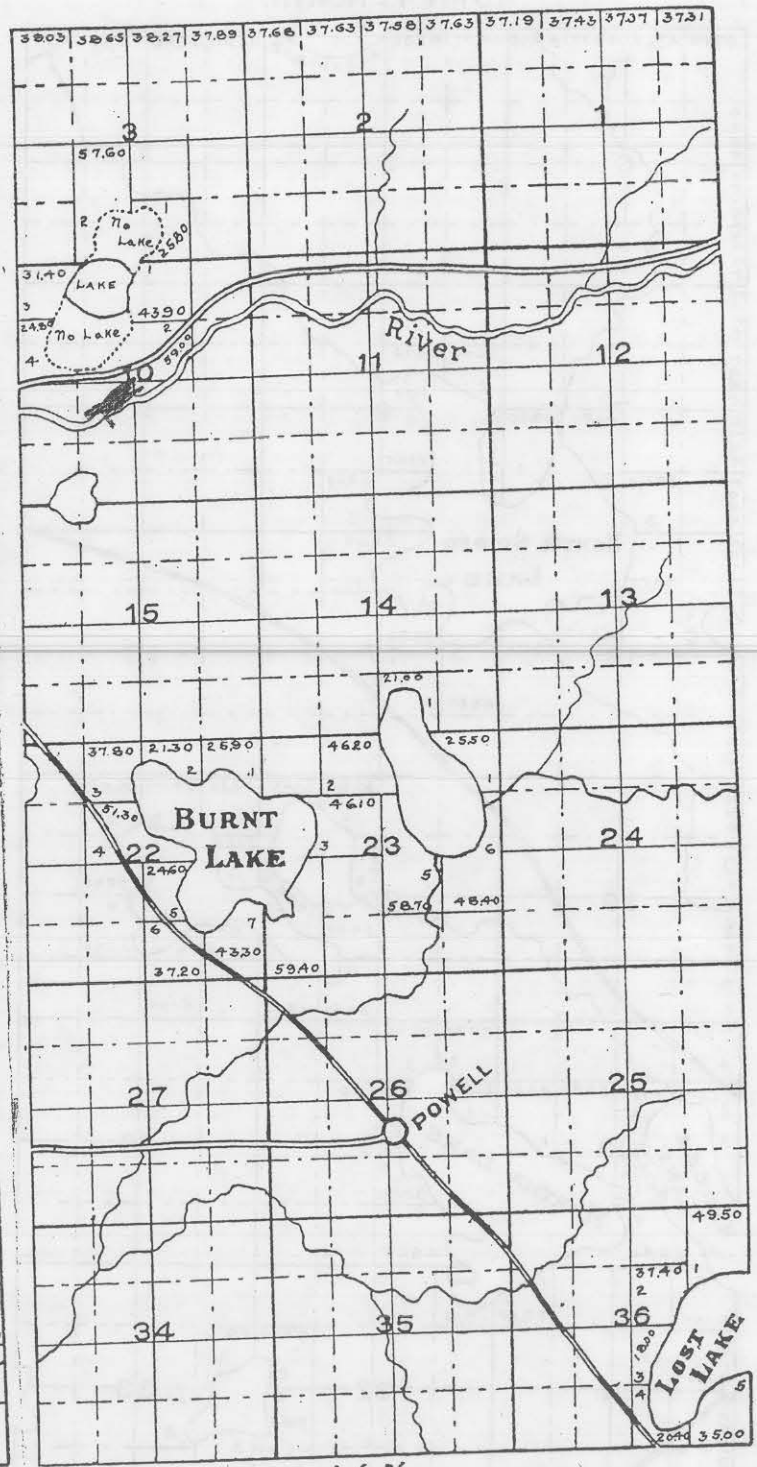
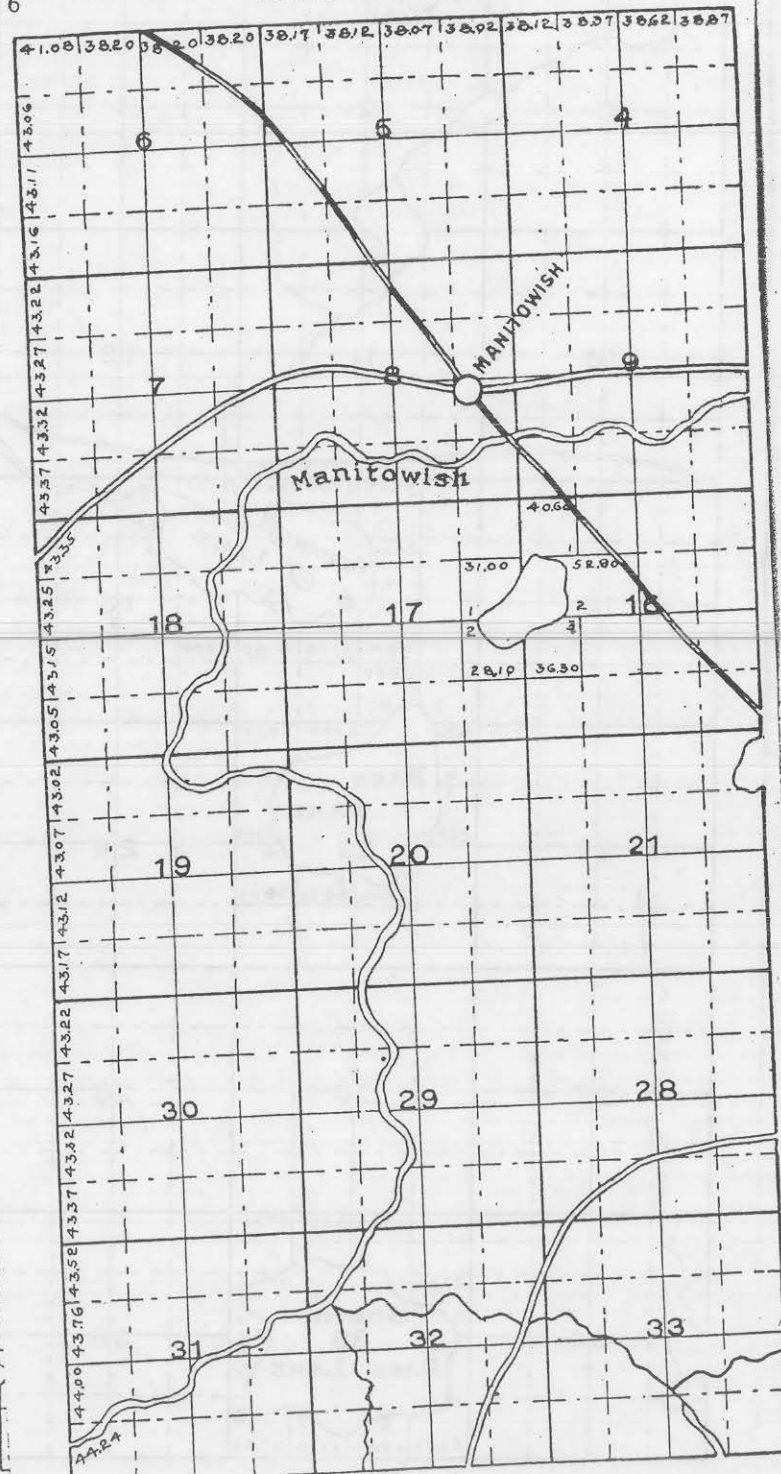
901

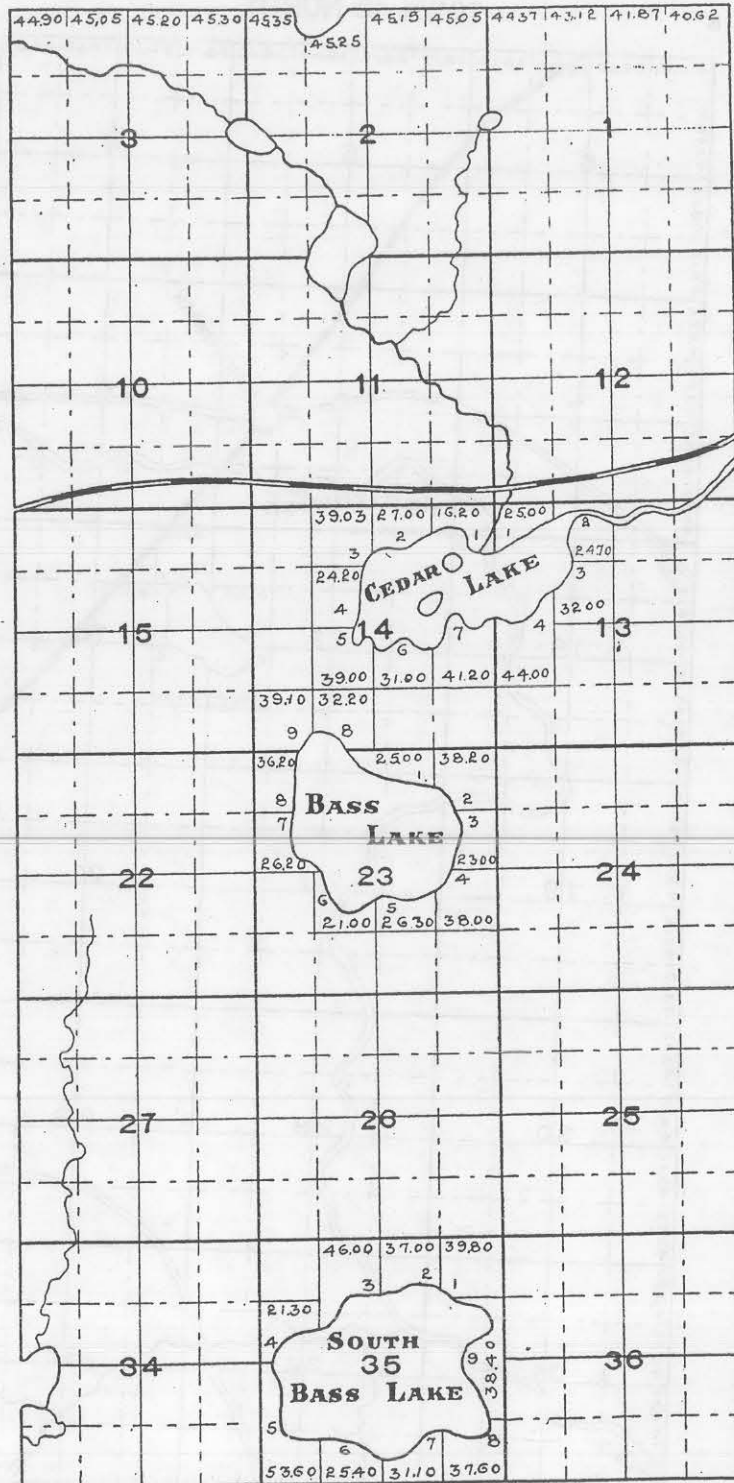
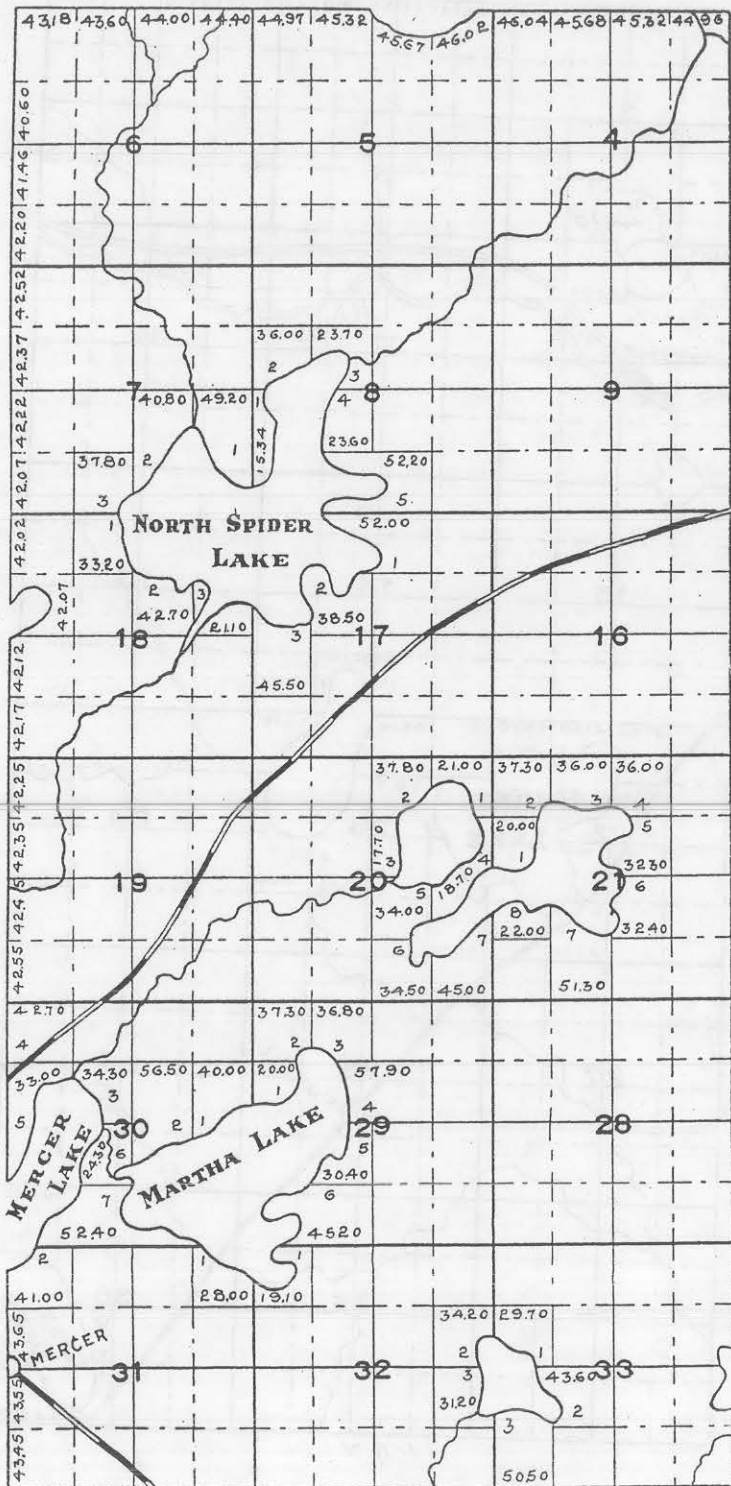
TOWN 41 NORTH.



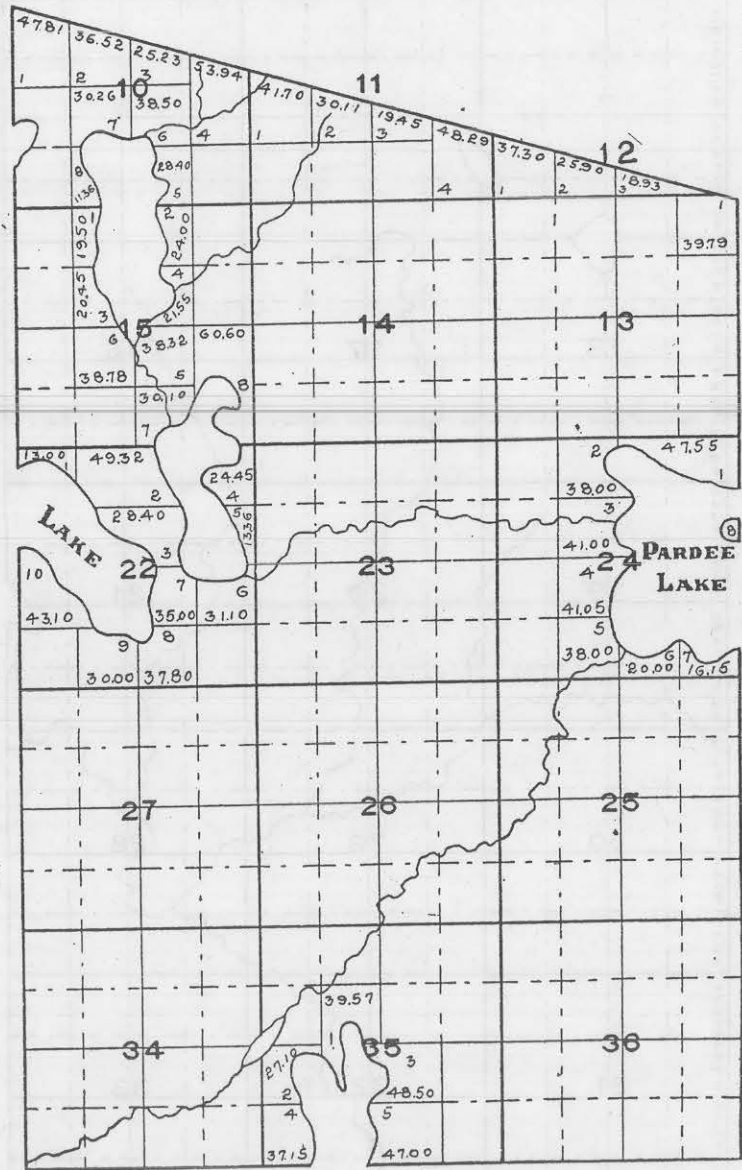
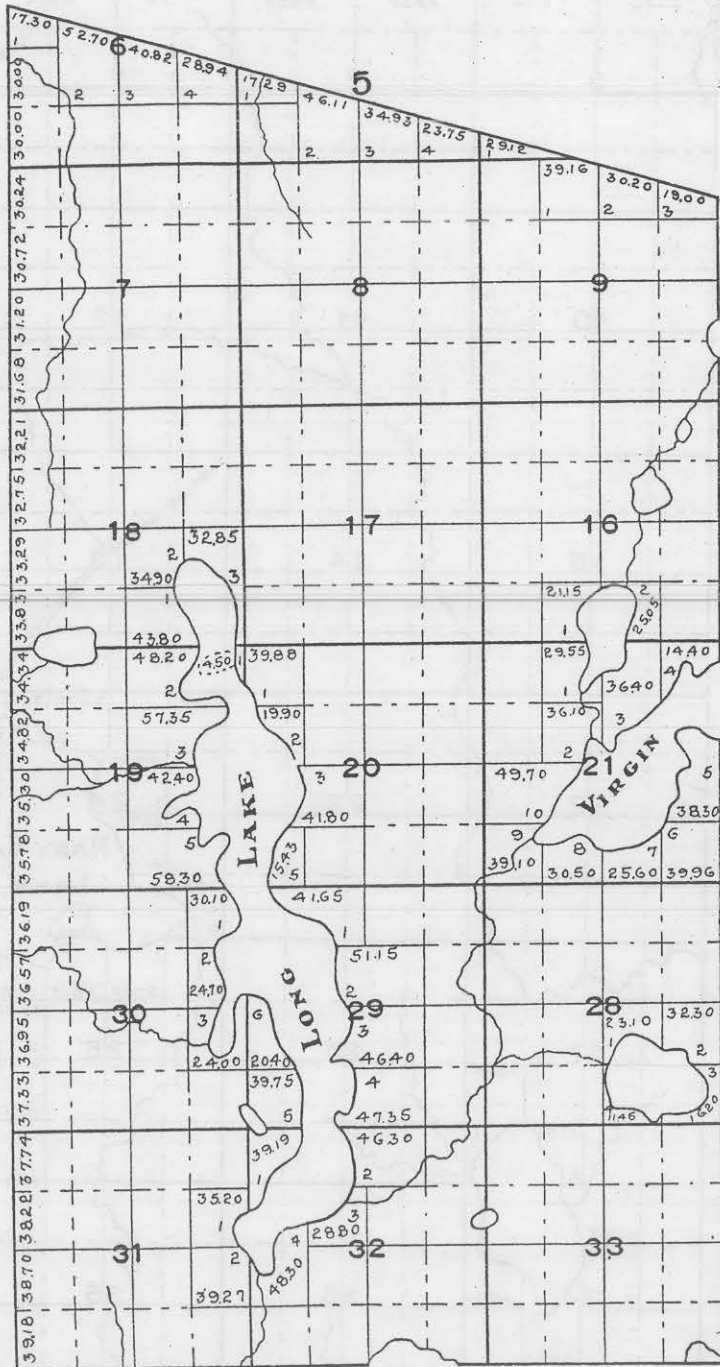
RANGE 4 EAST.

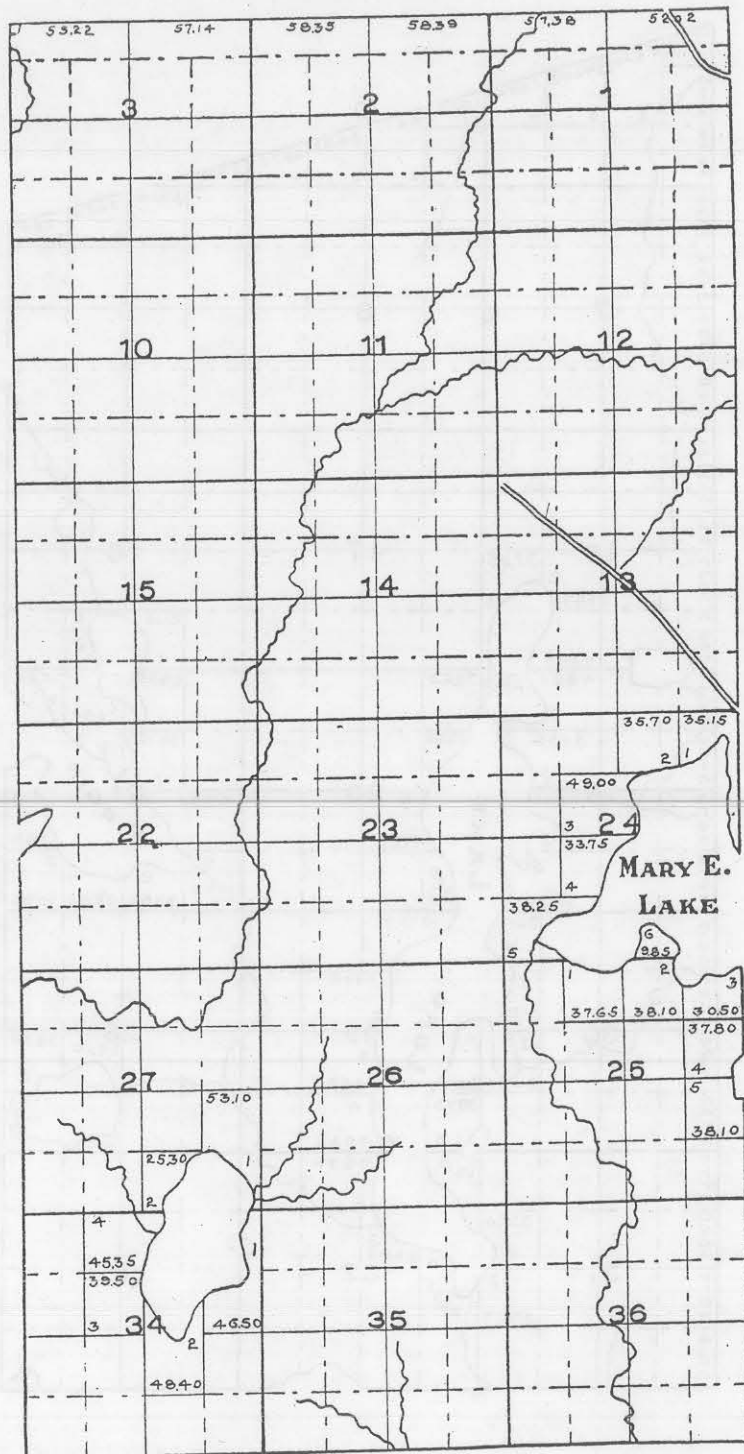
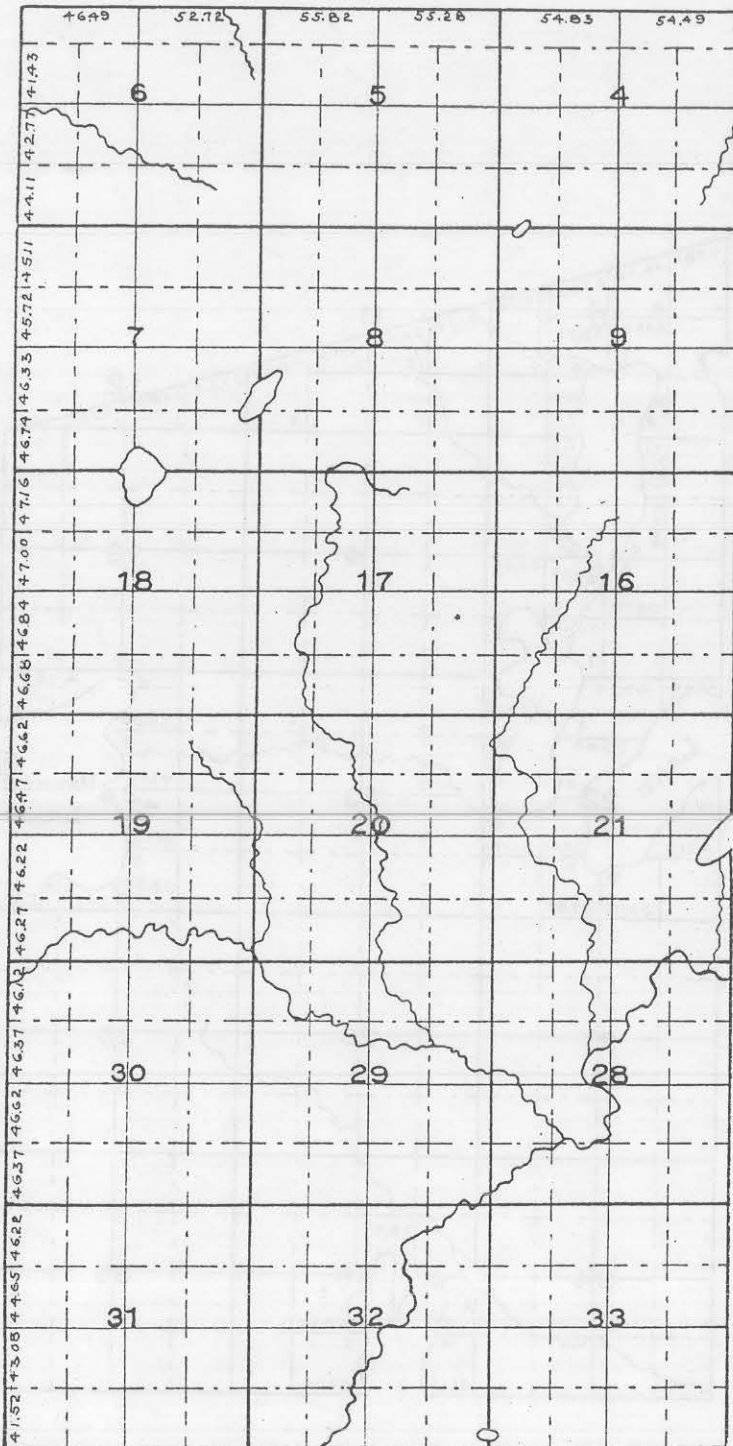


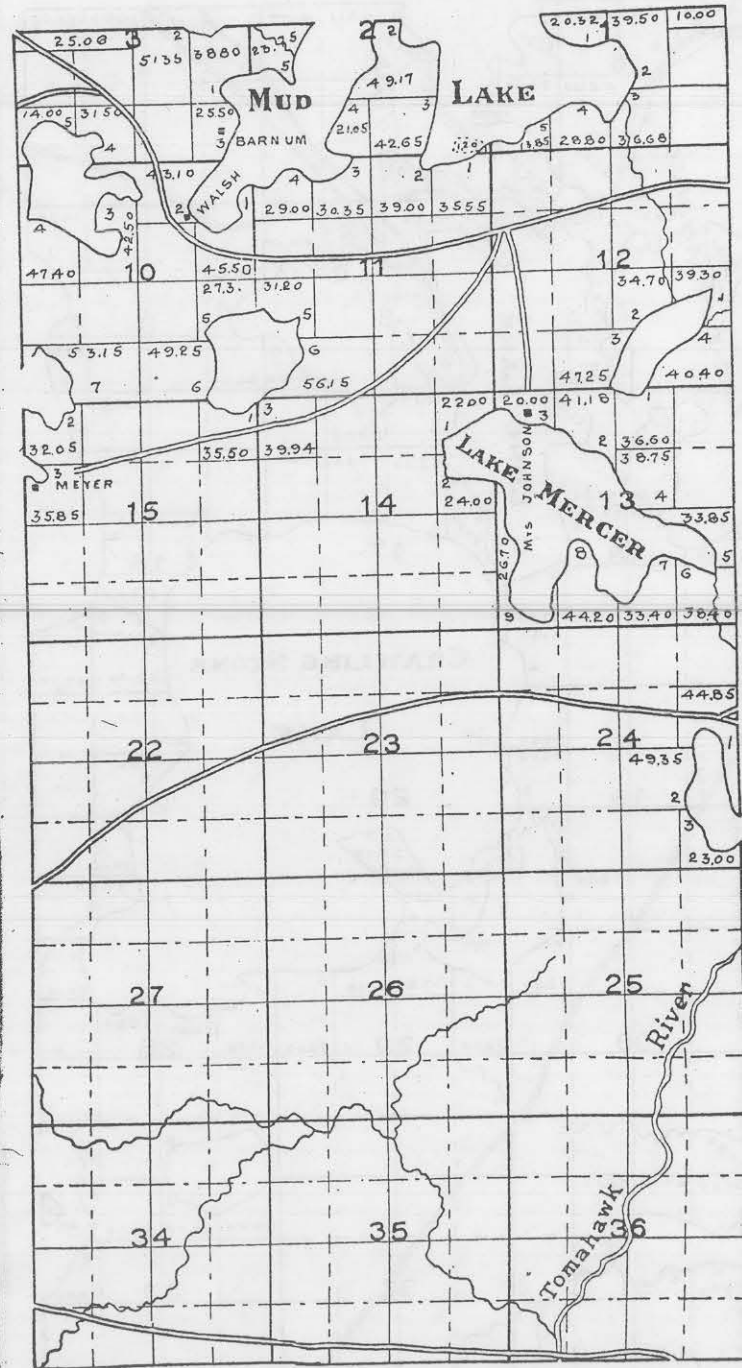
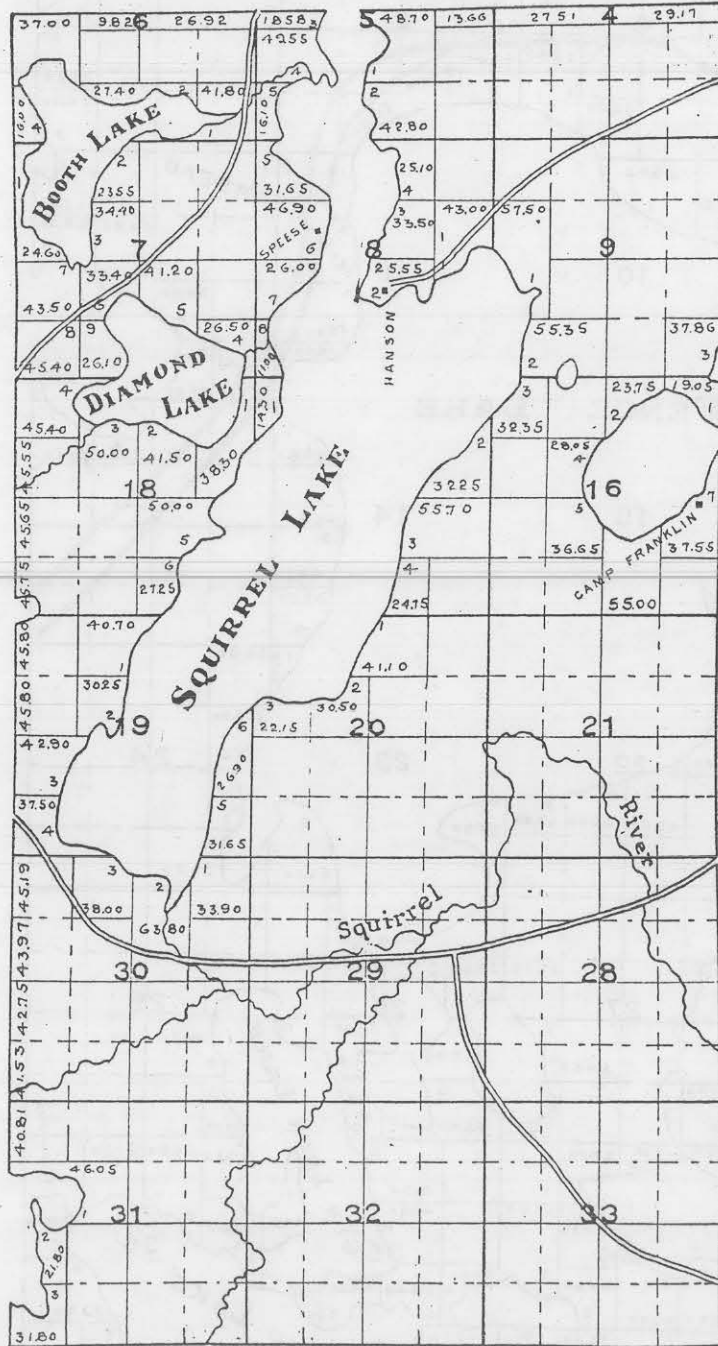


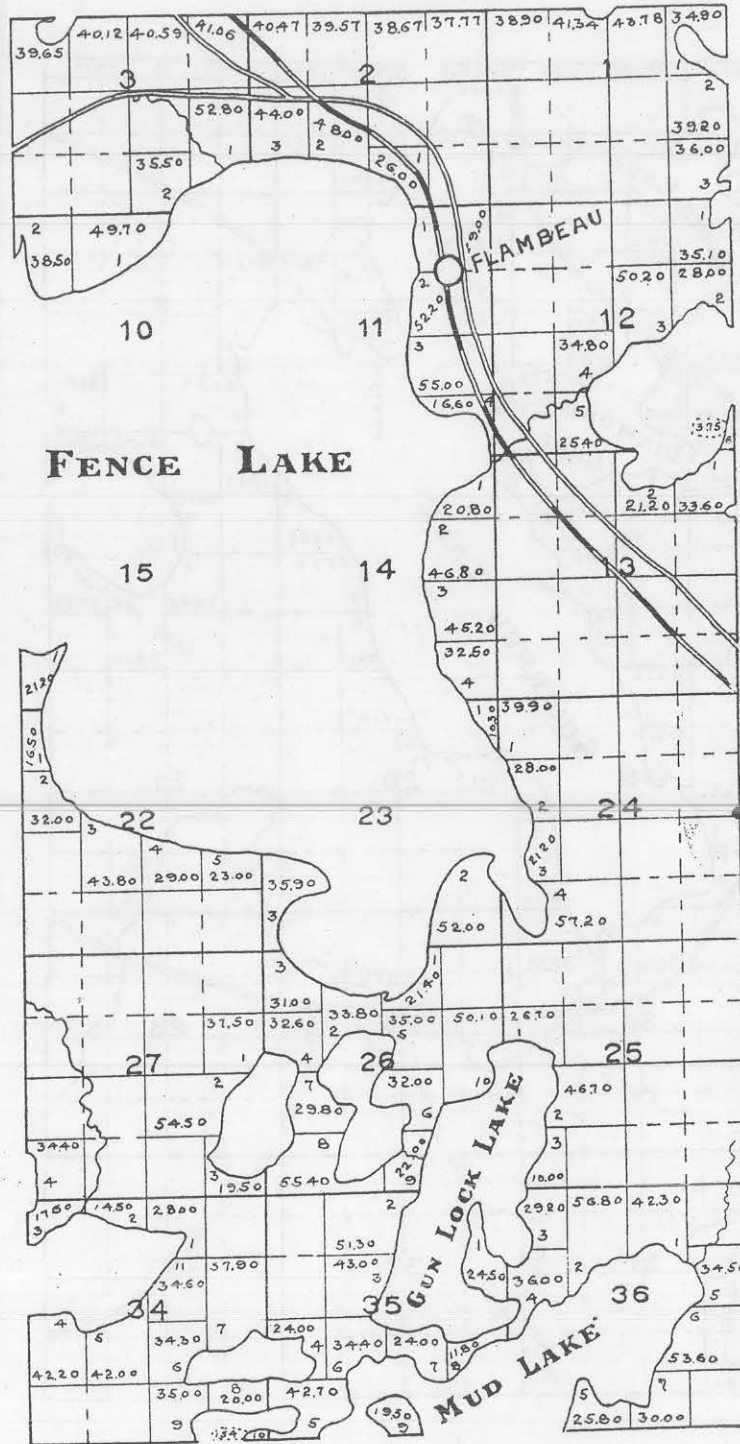
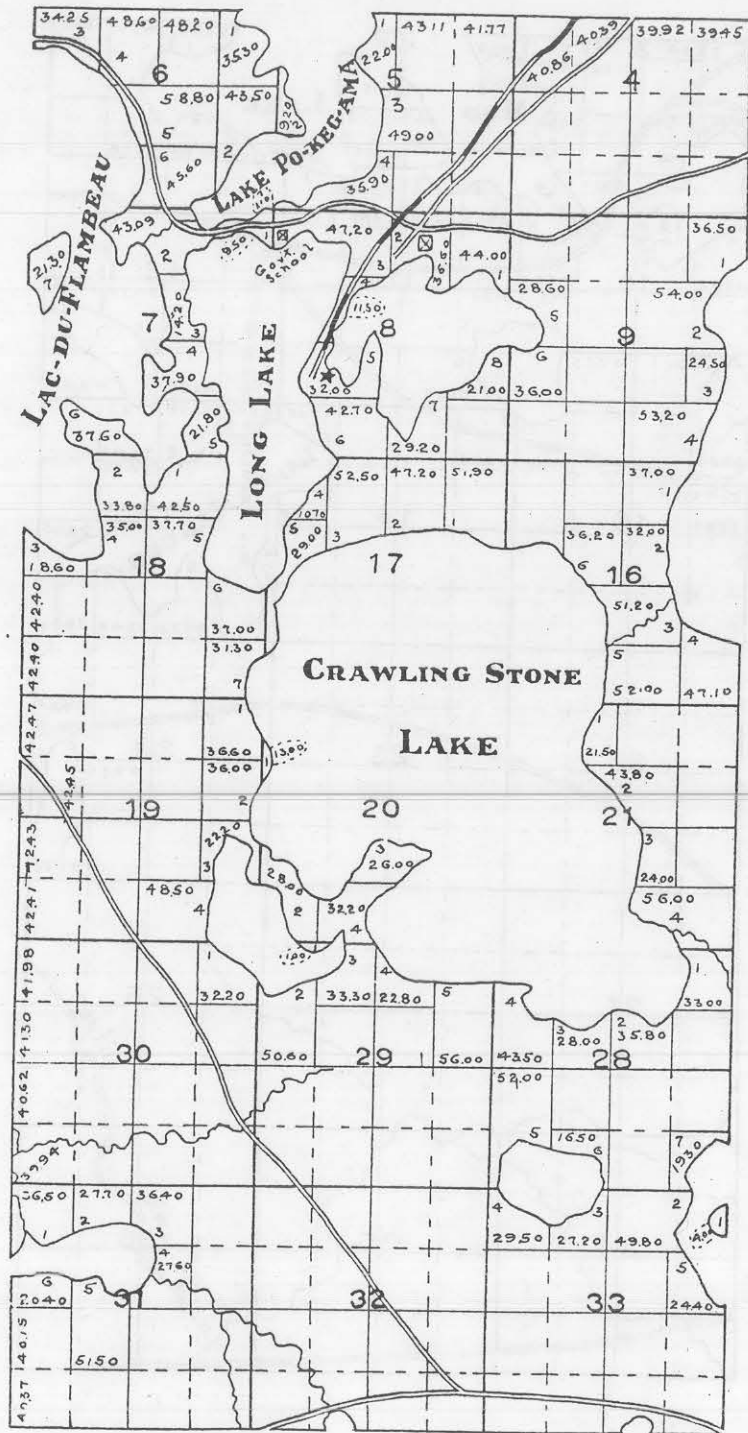


75%

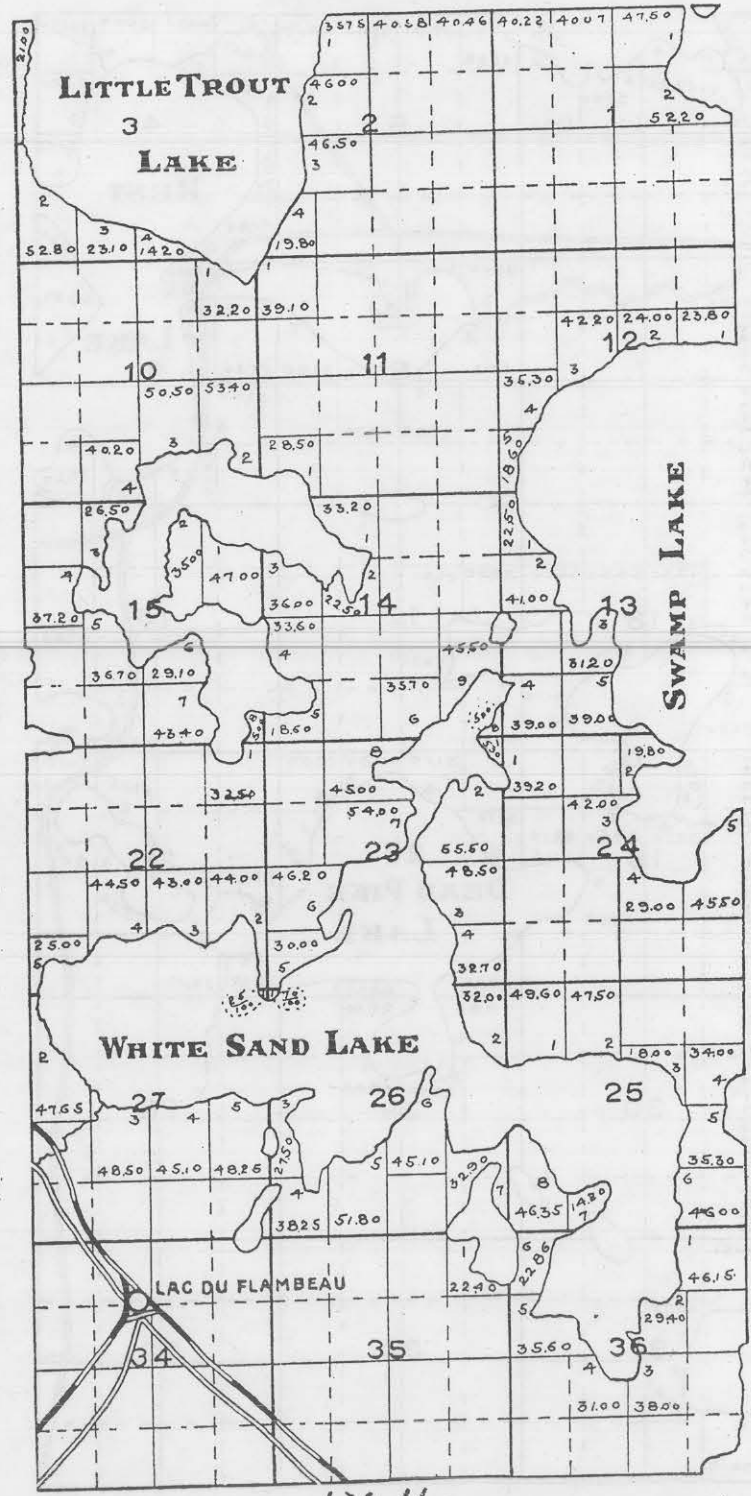
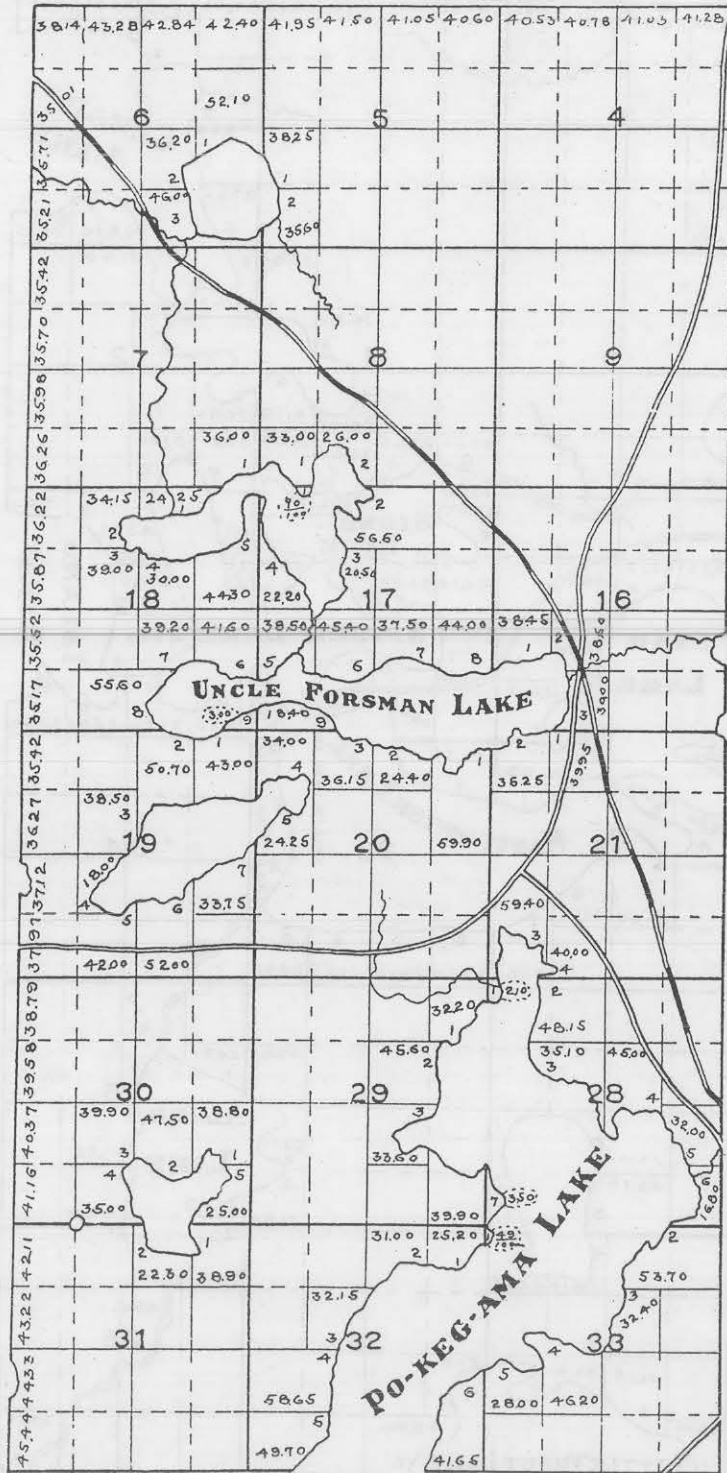




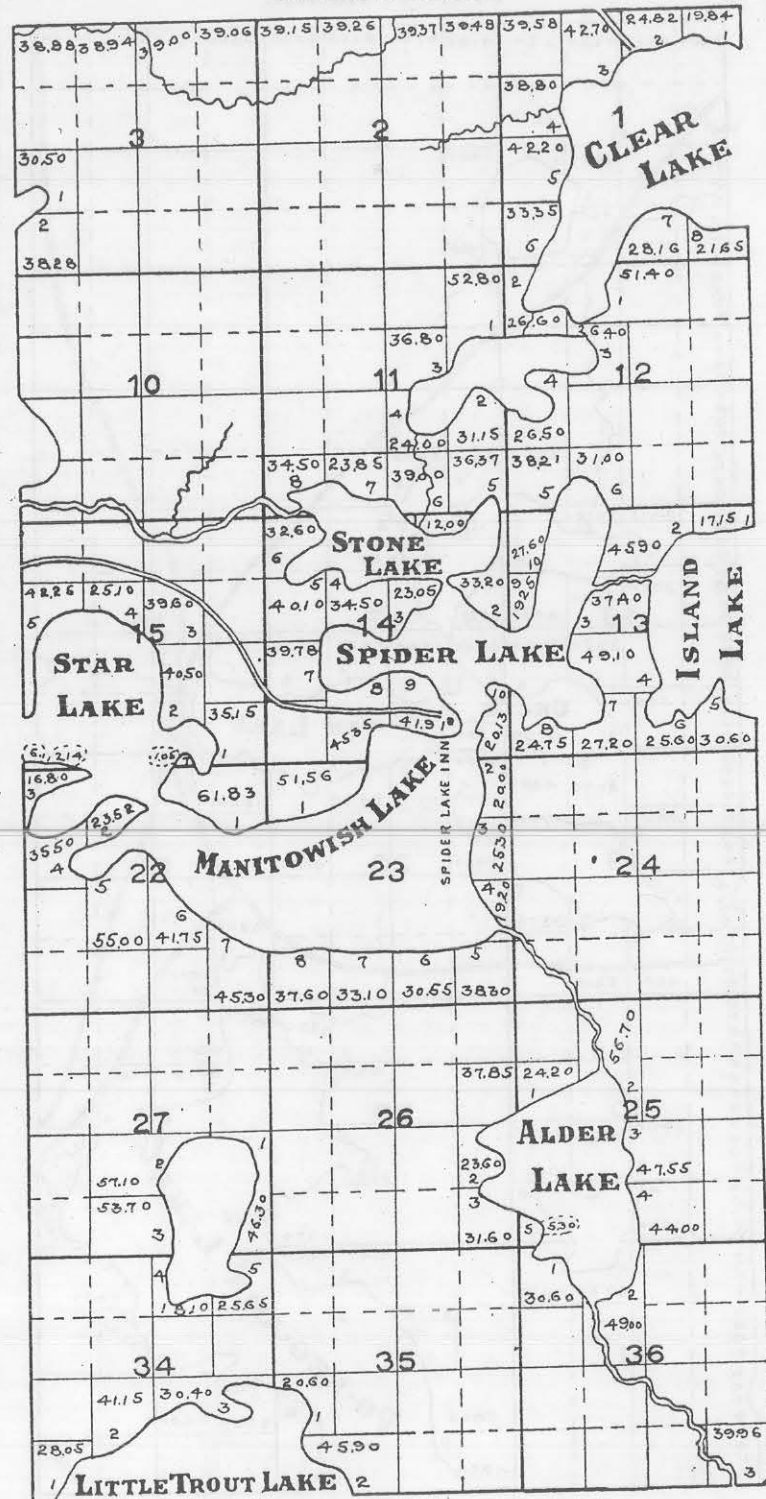
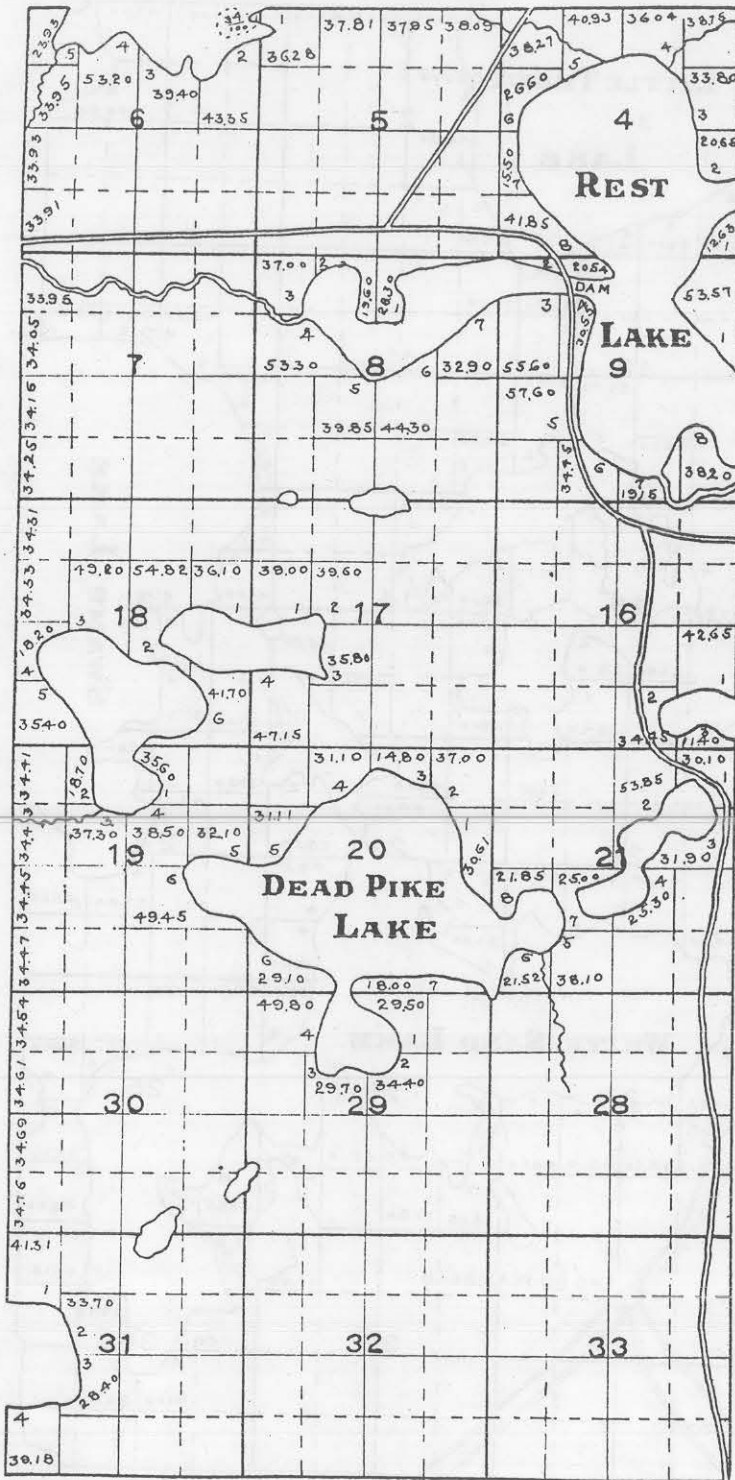


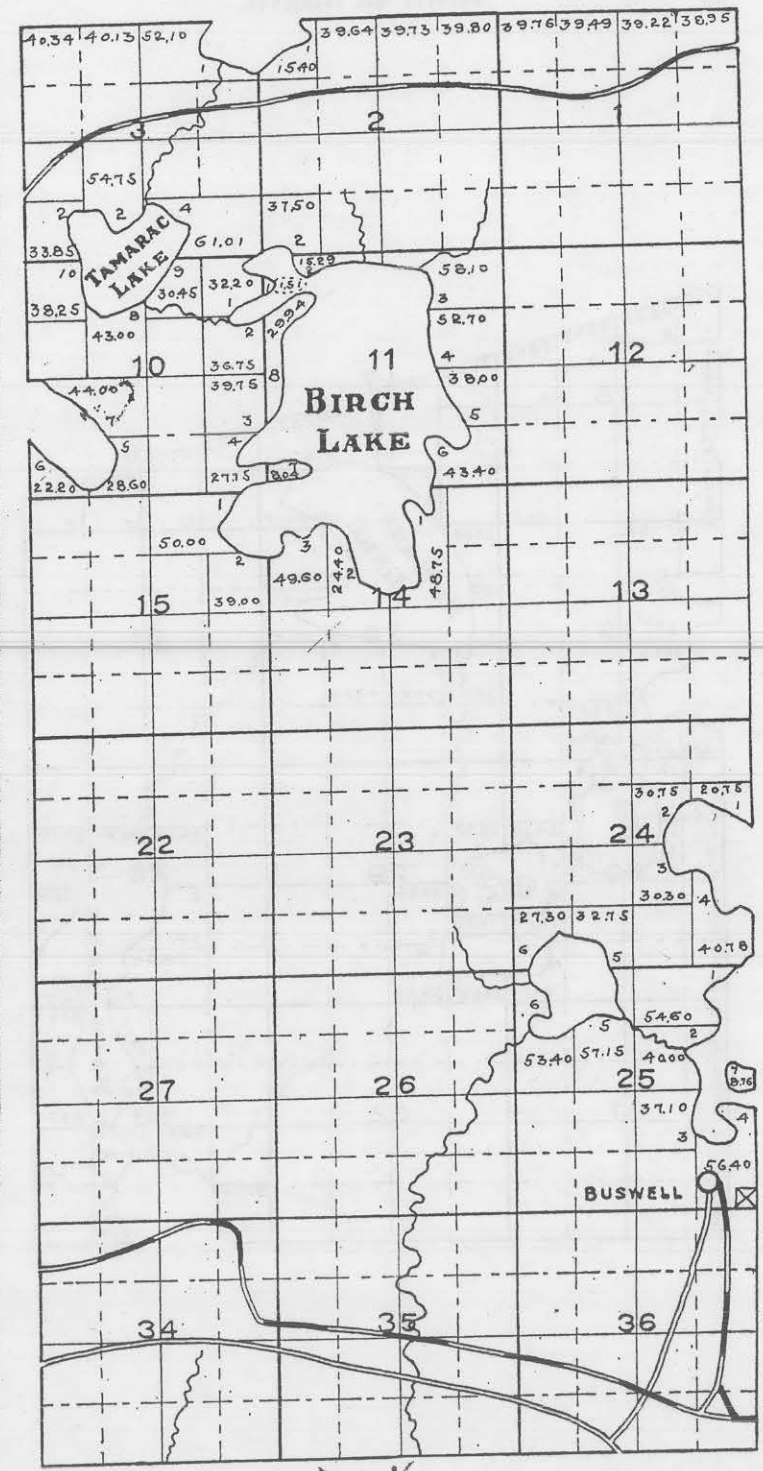
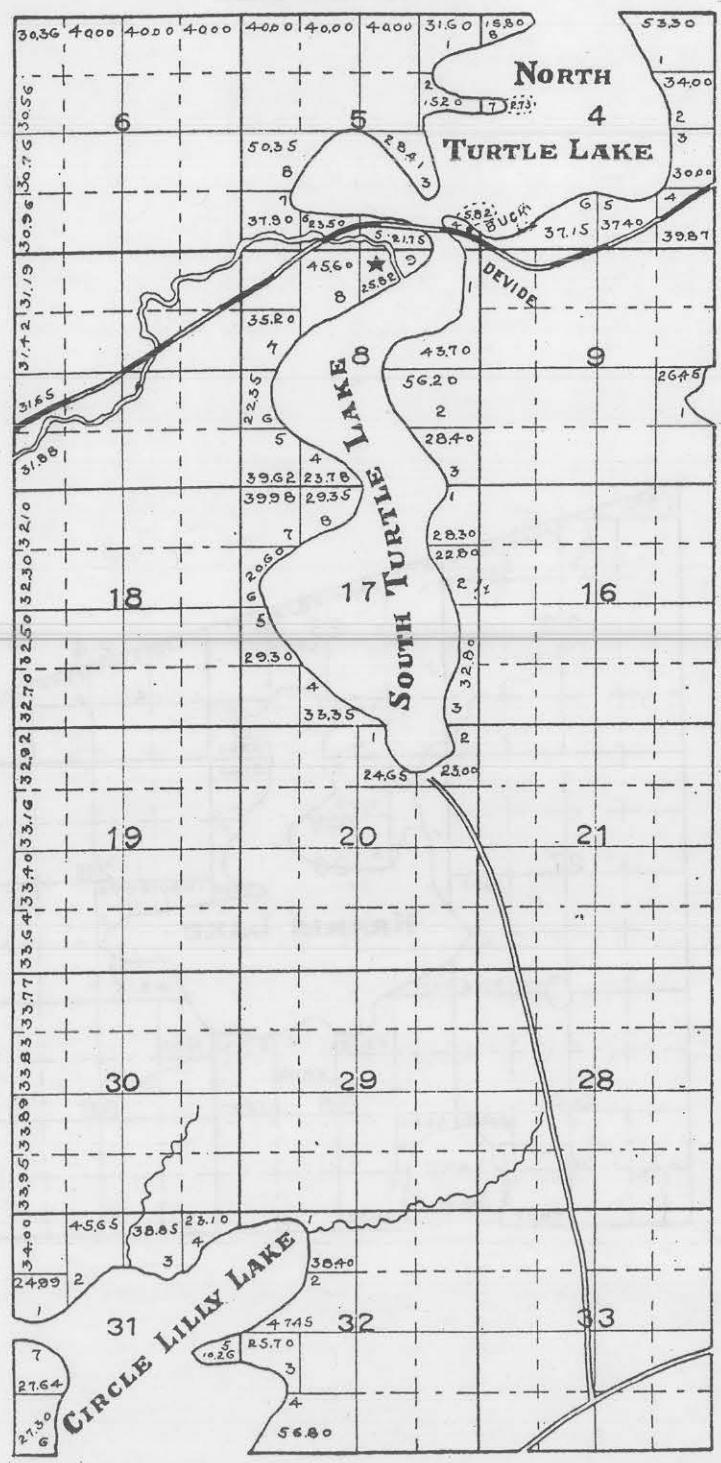


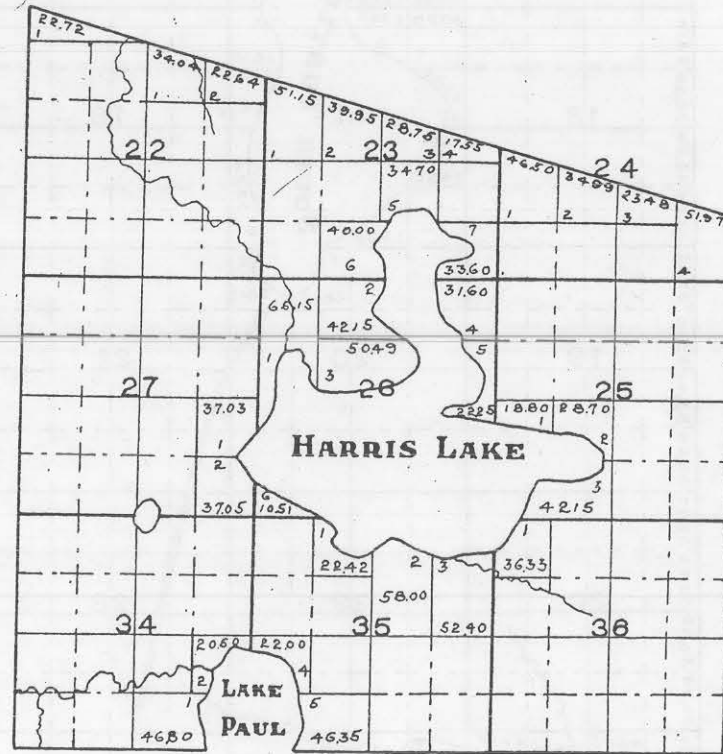
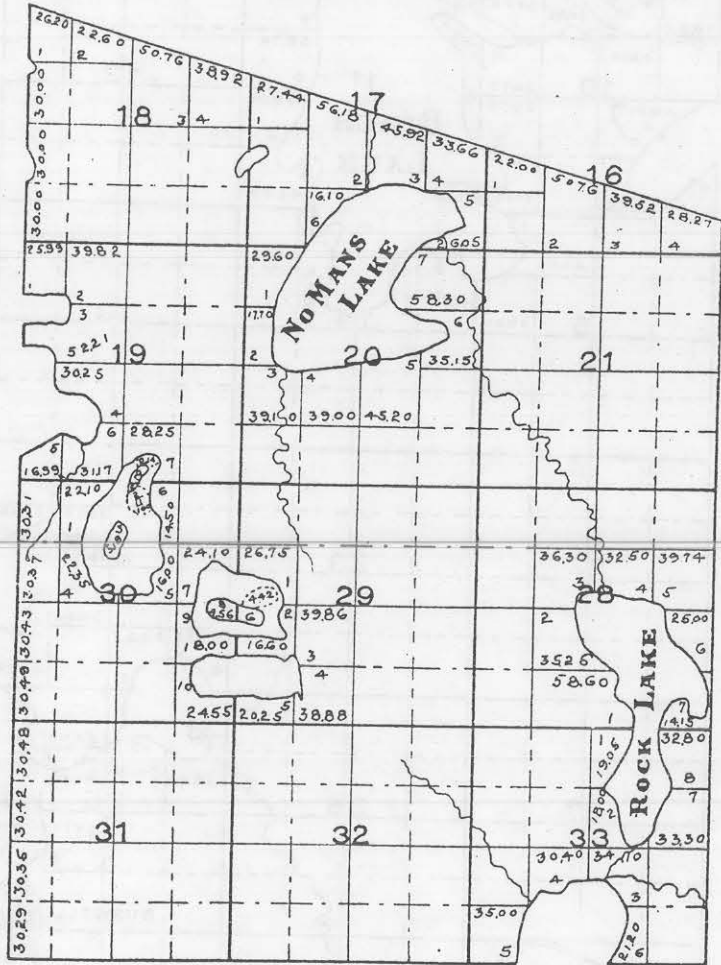
60%

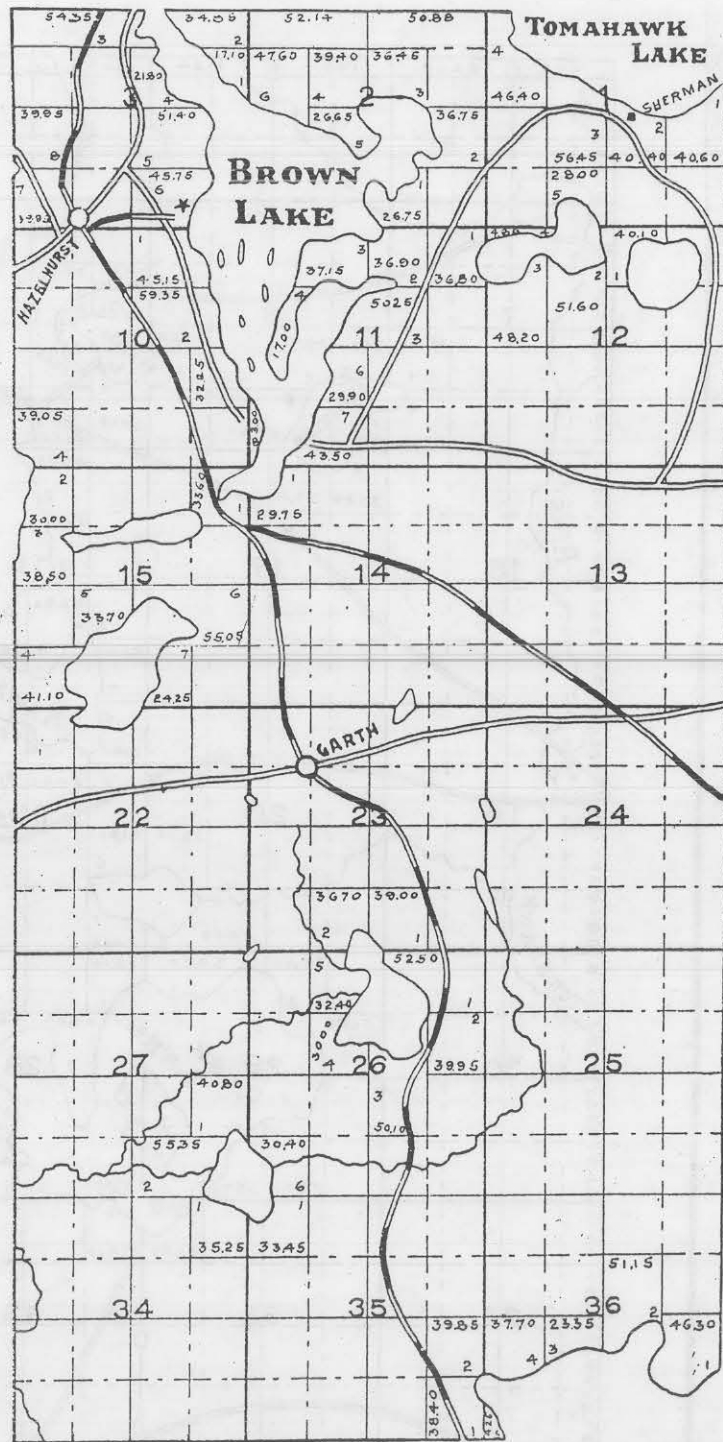
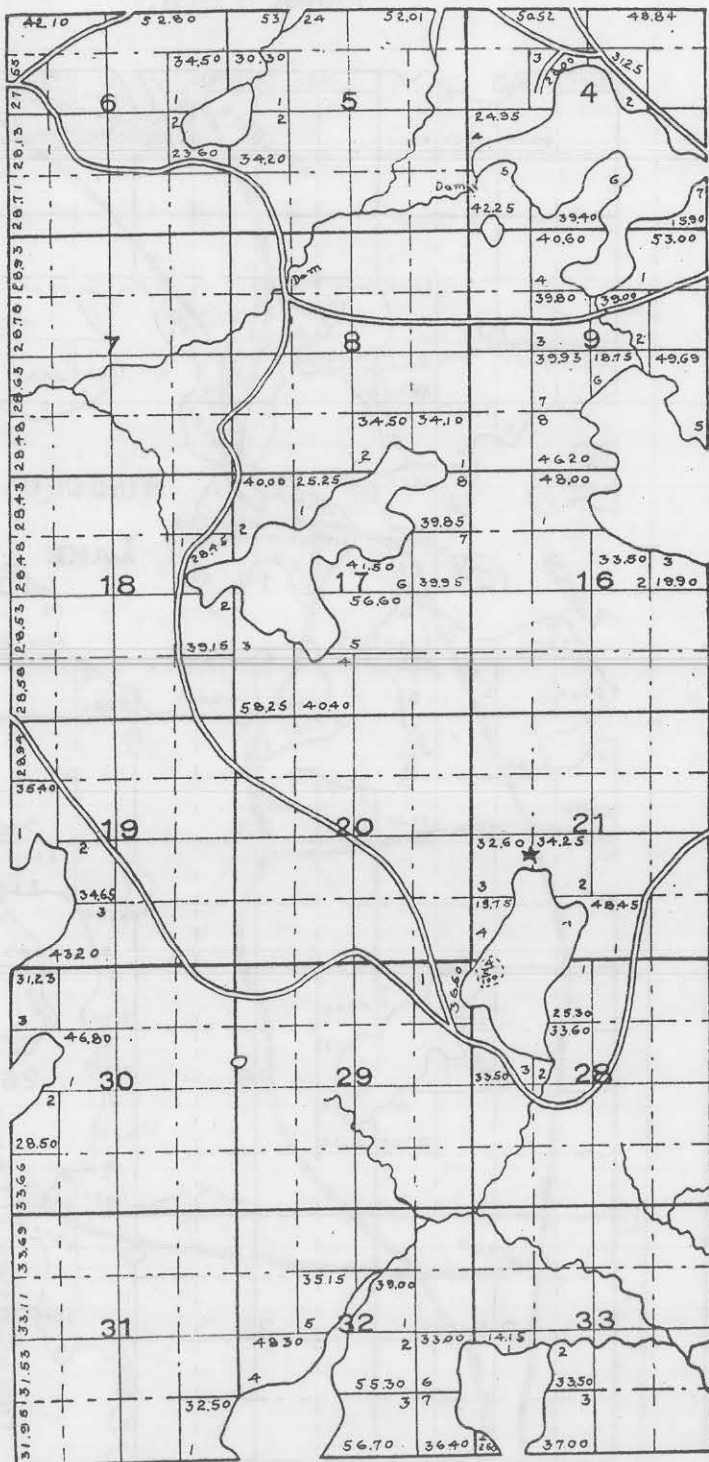


5'0 1/2

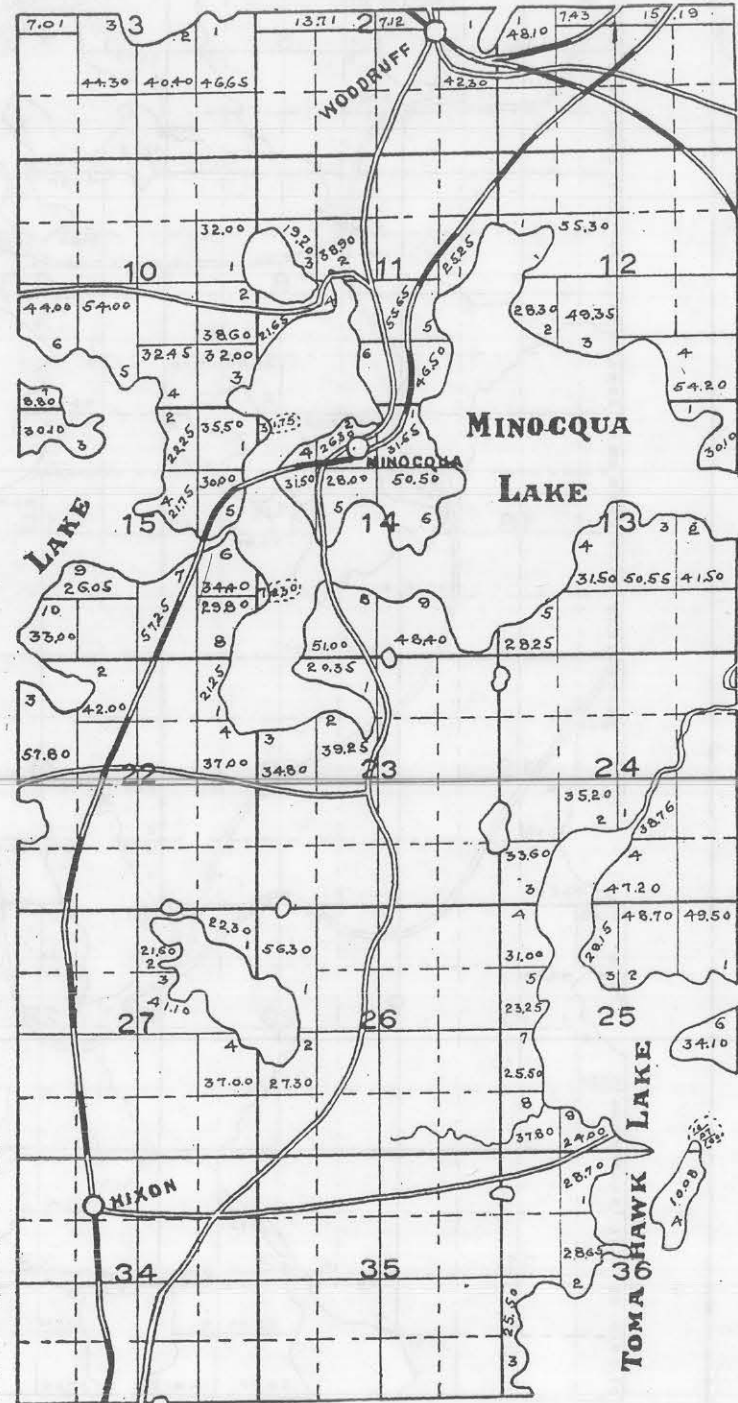
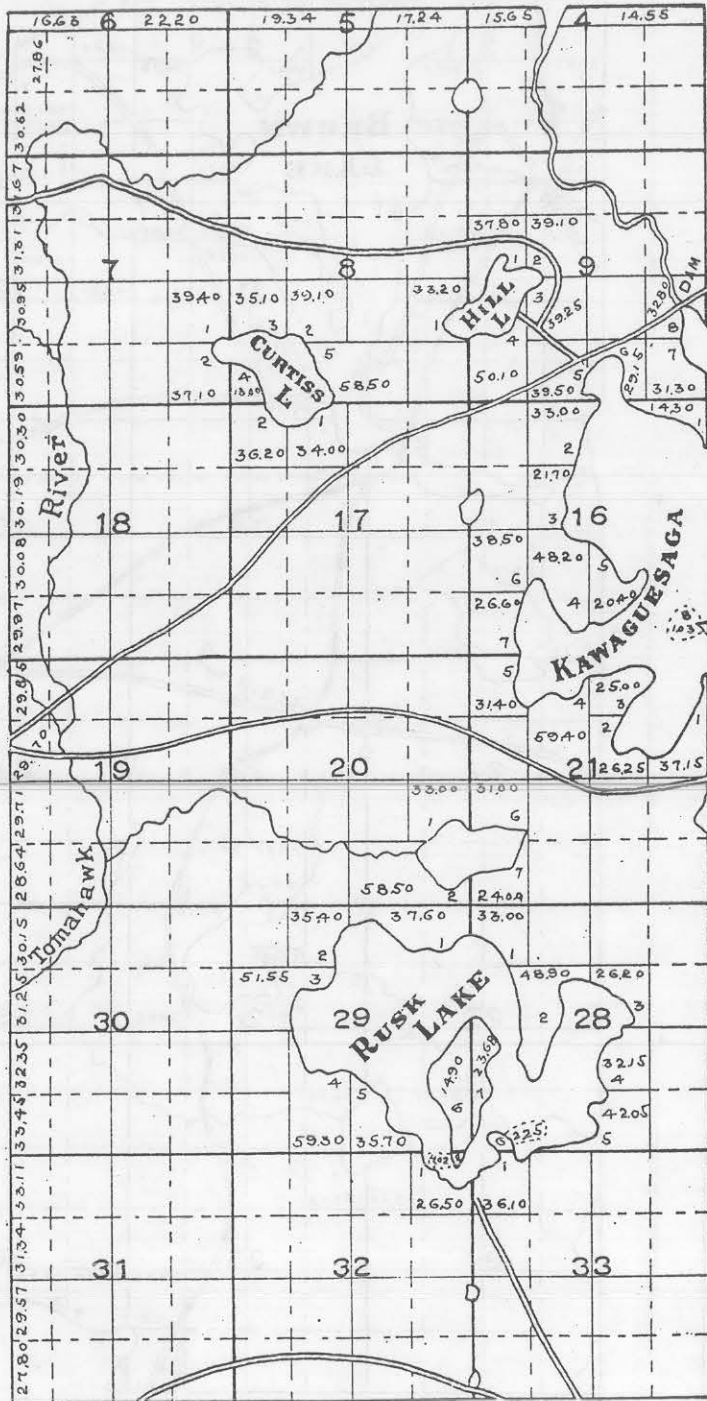




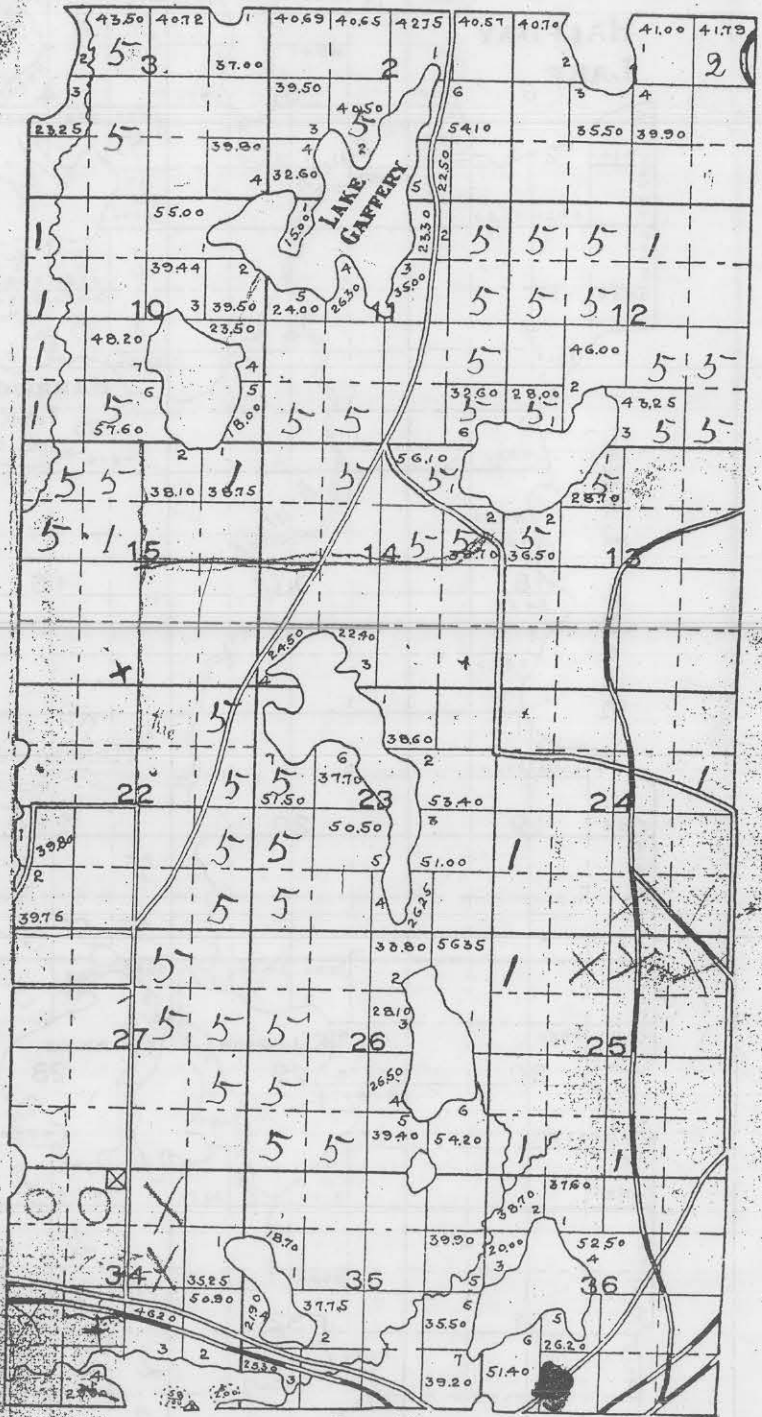
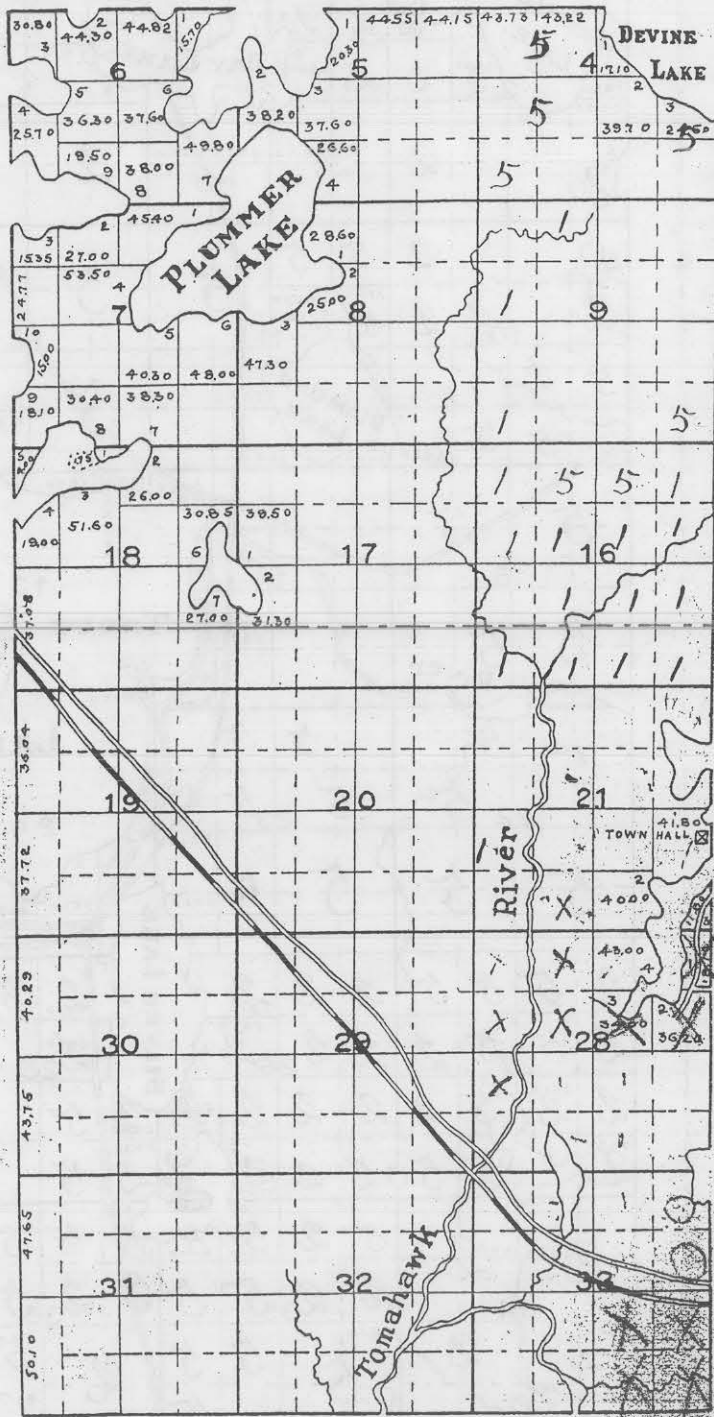




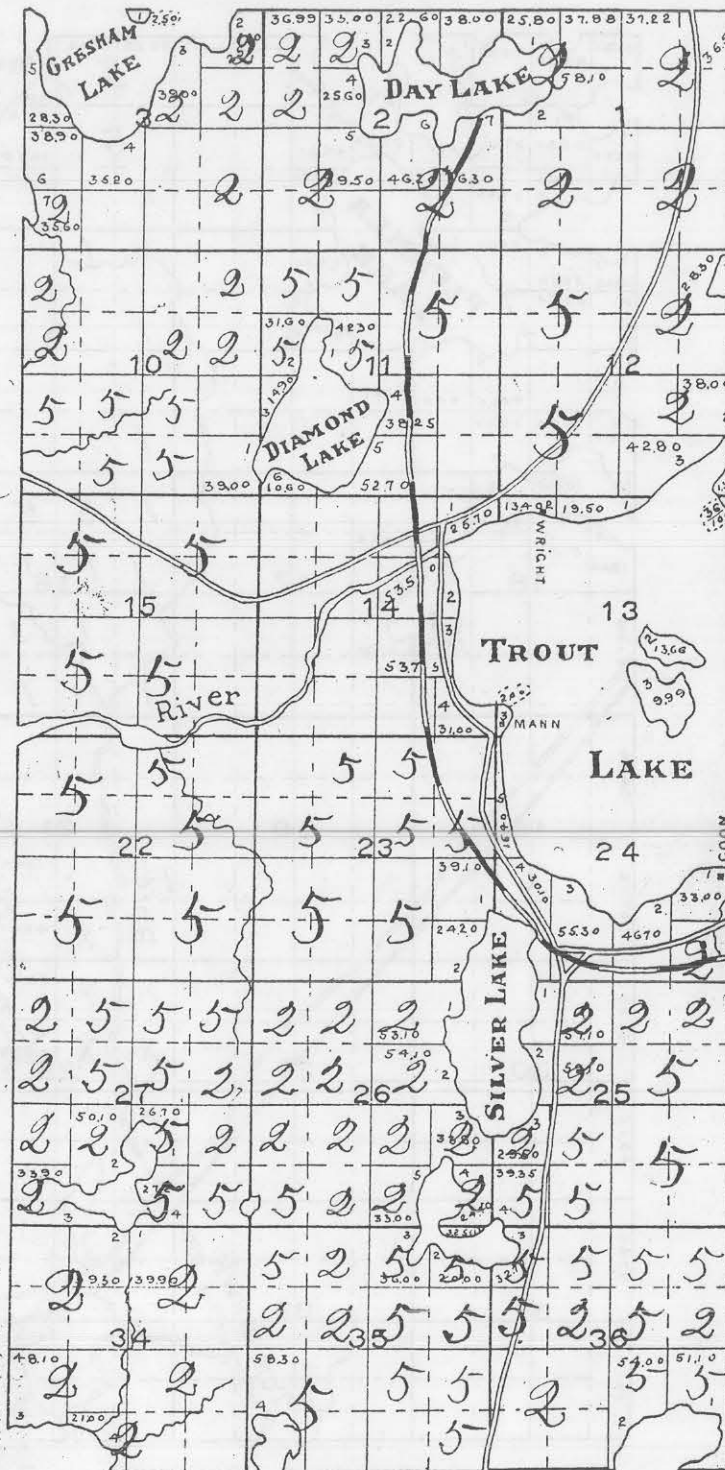
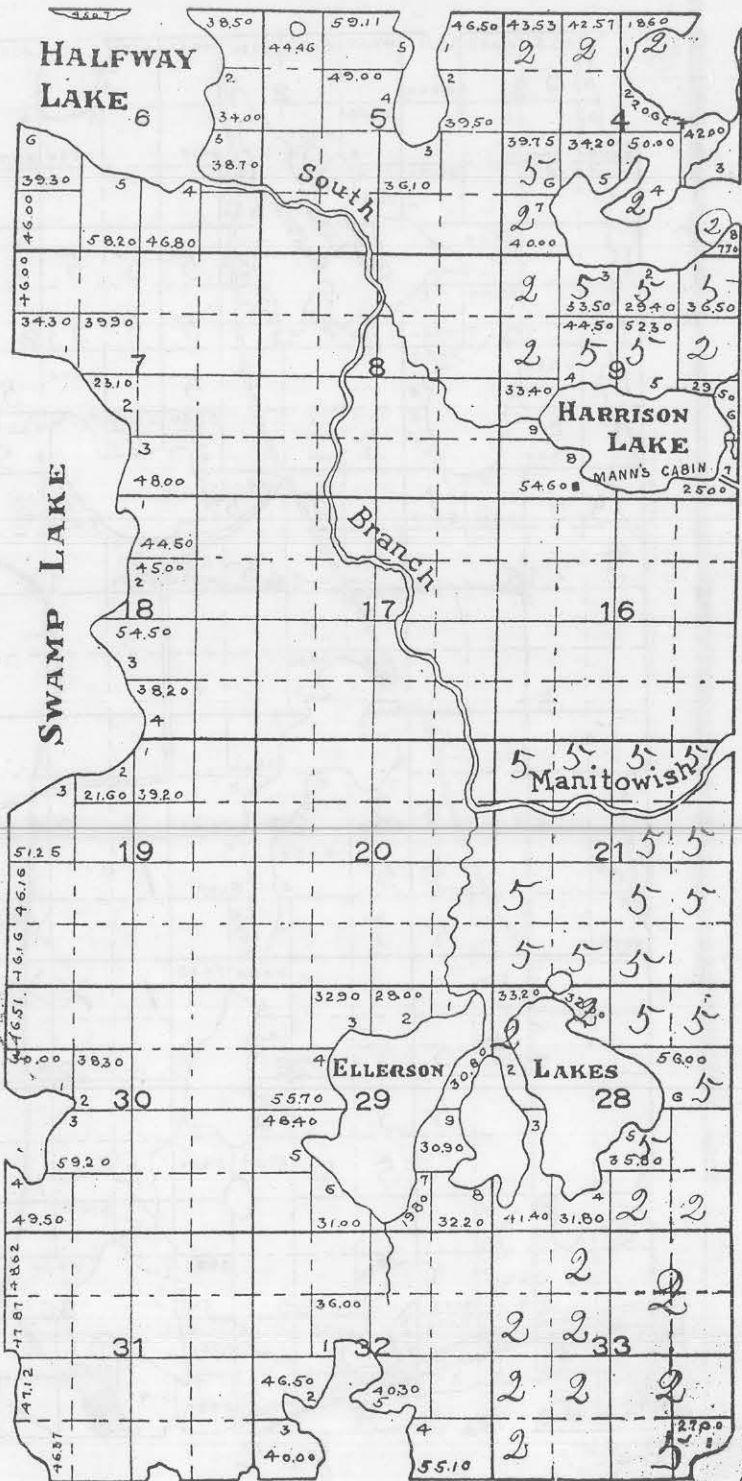
50%

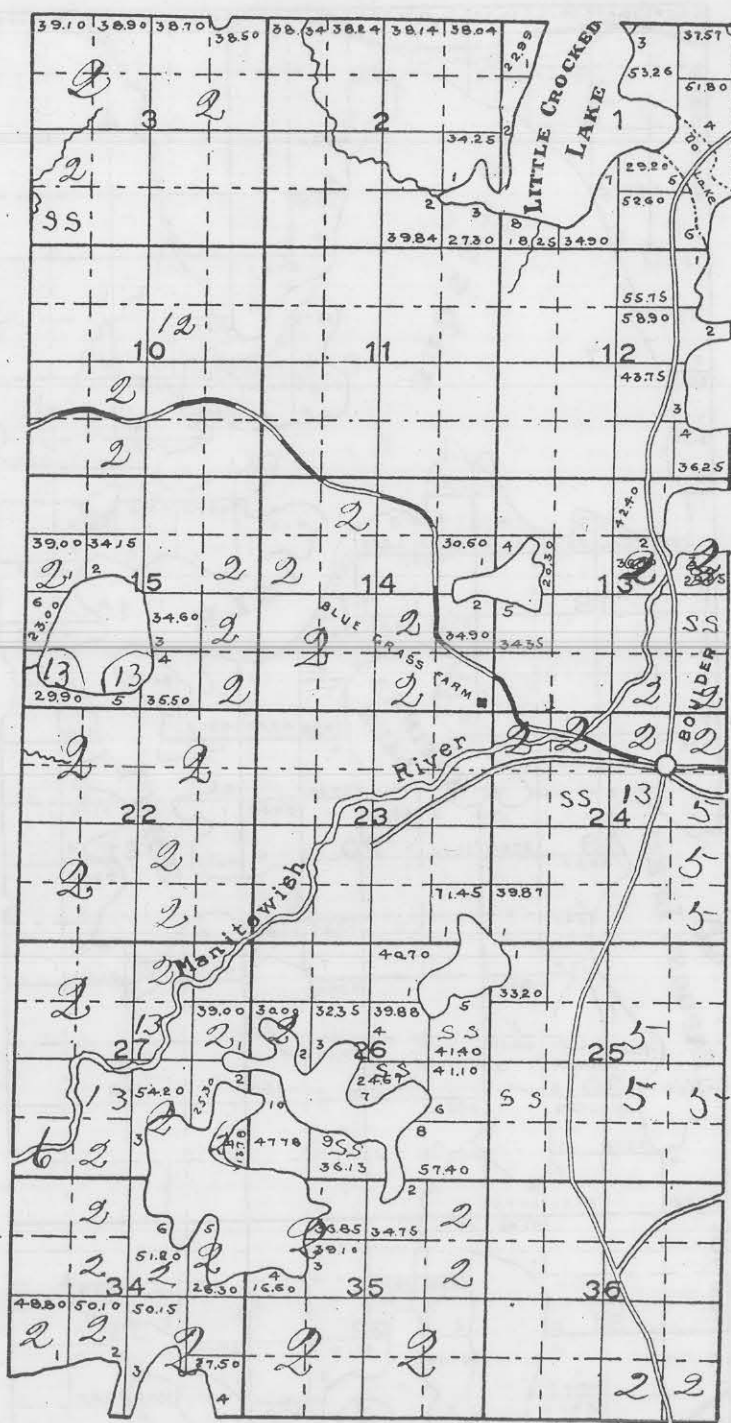
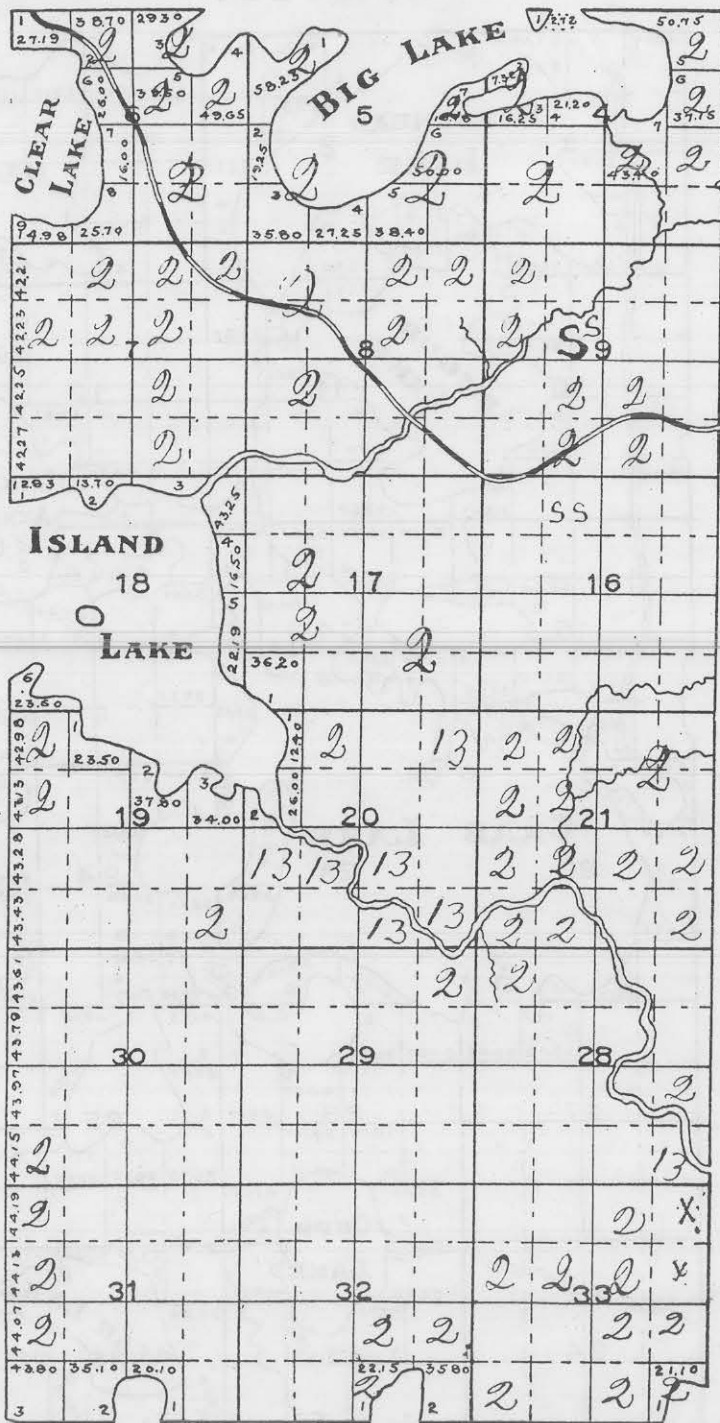


66 1/2

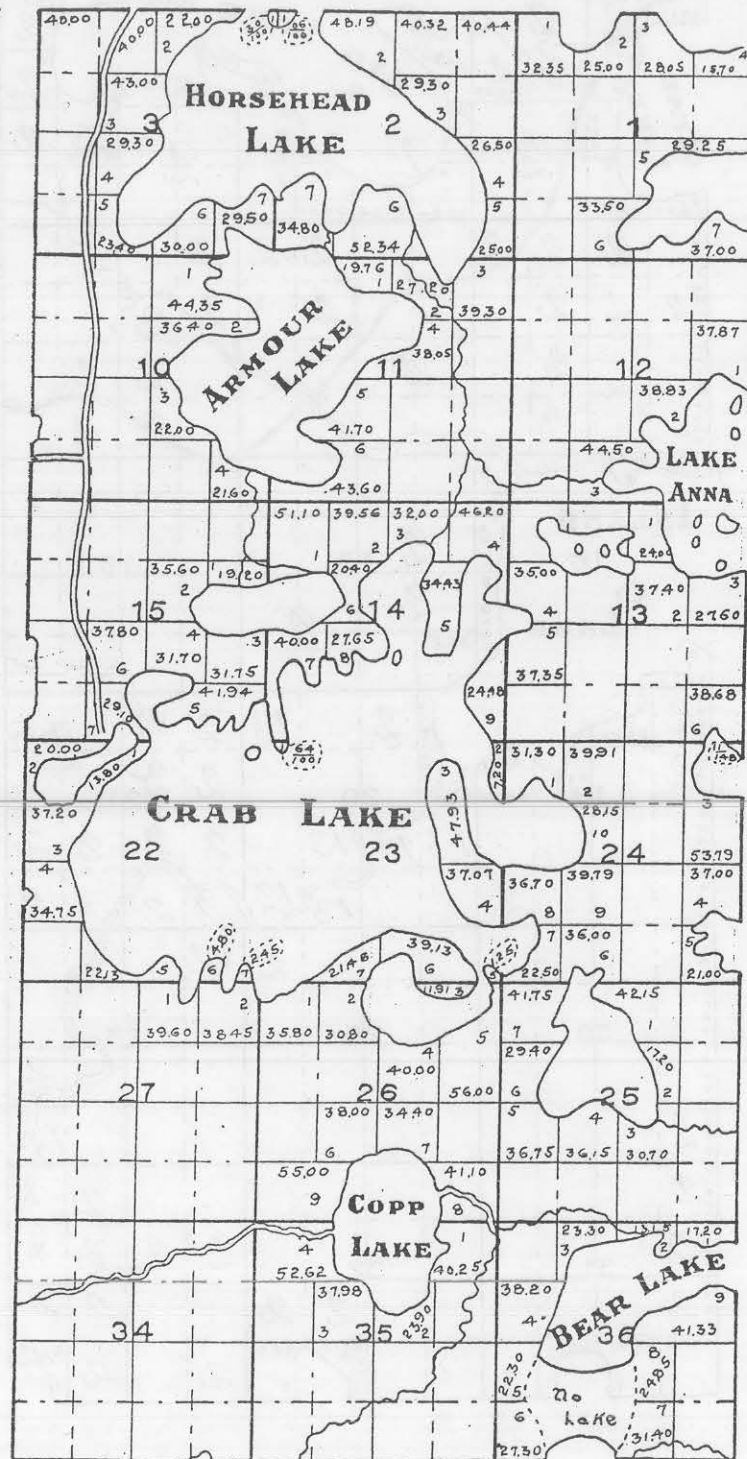
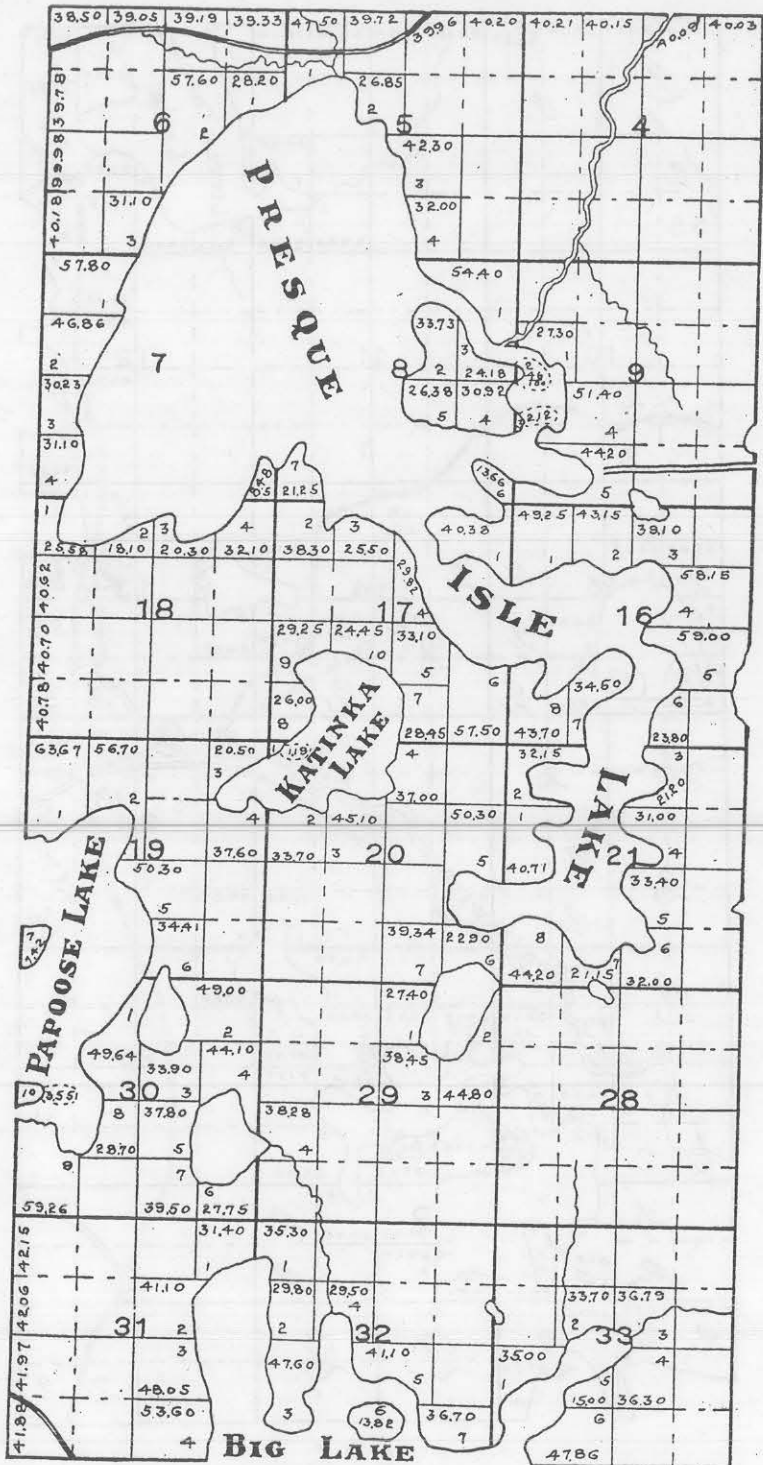


80 1/2

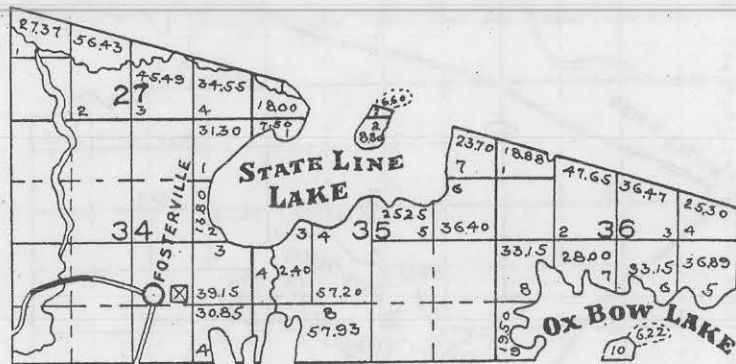
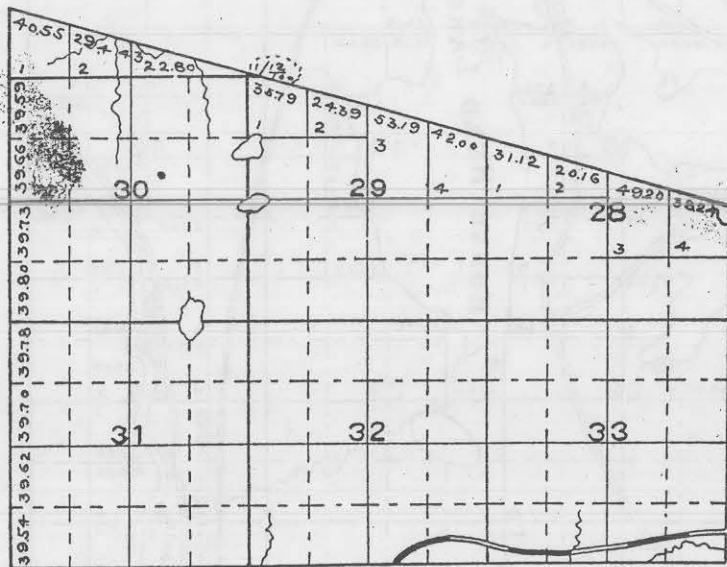




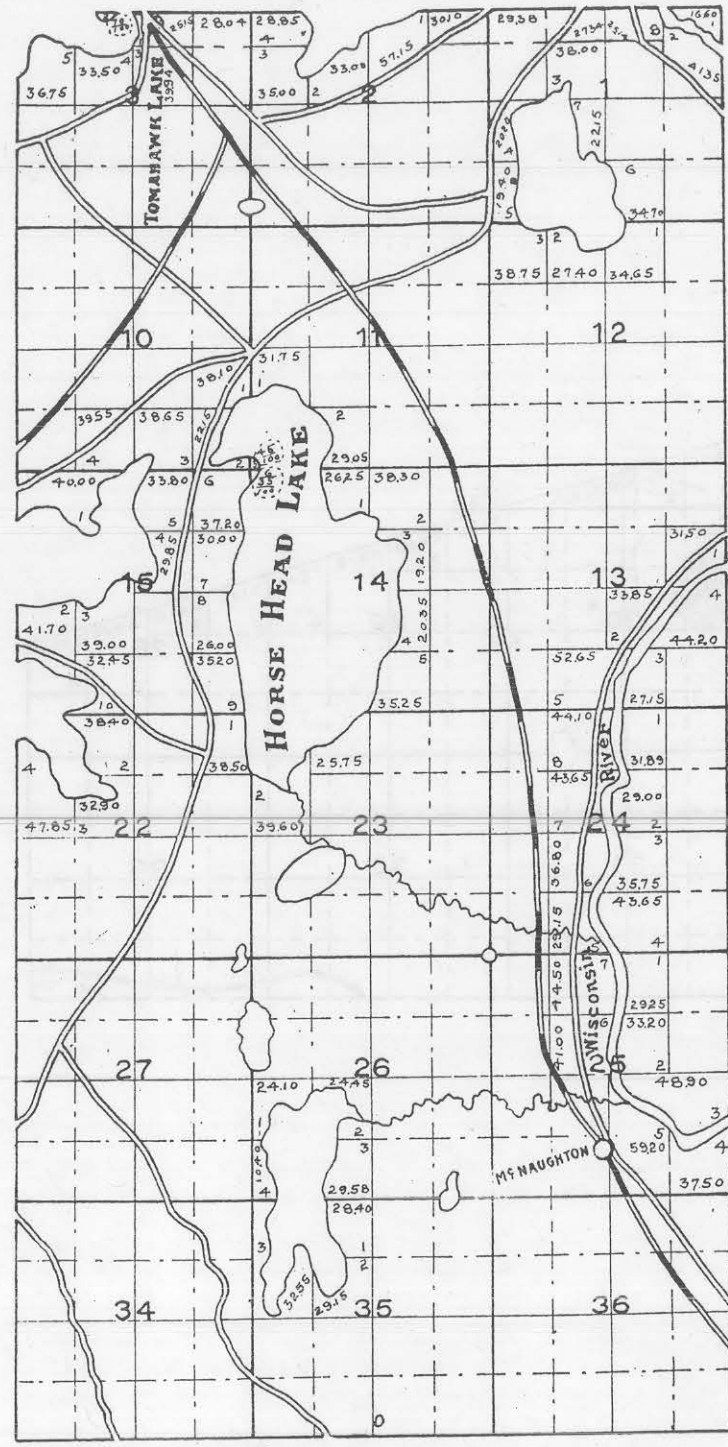
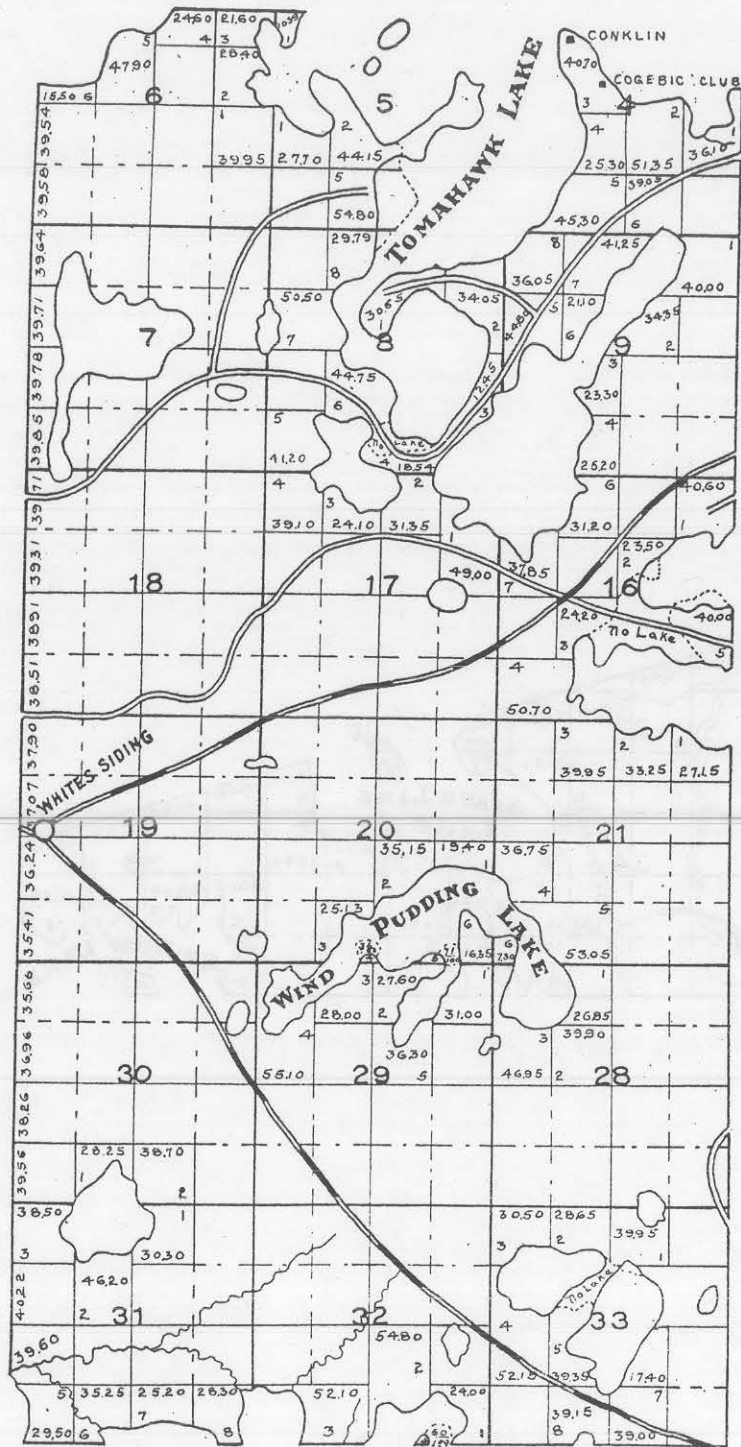
607



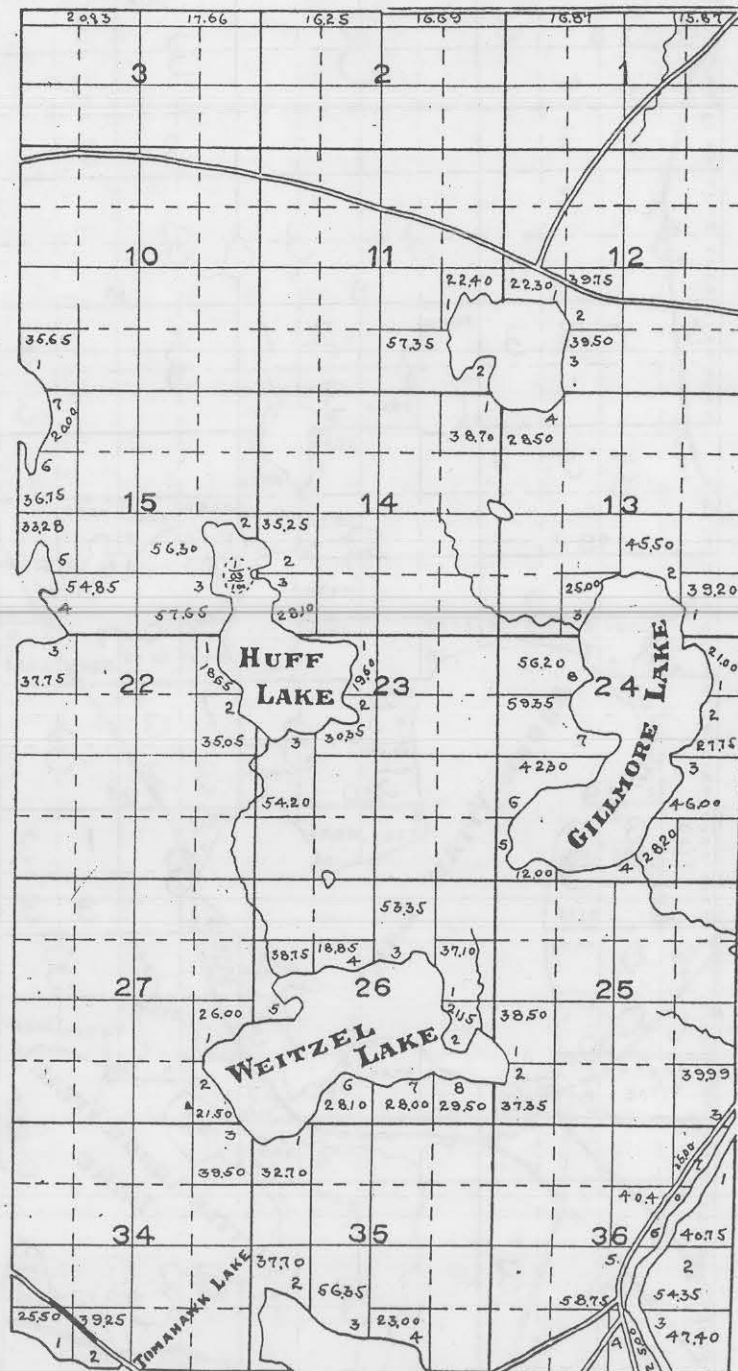
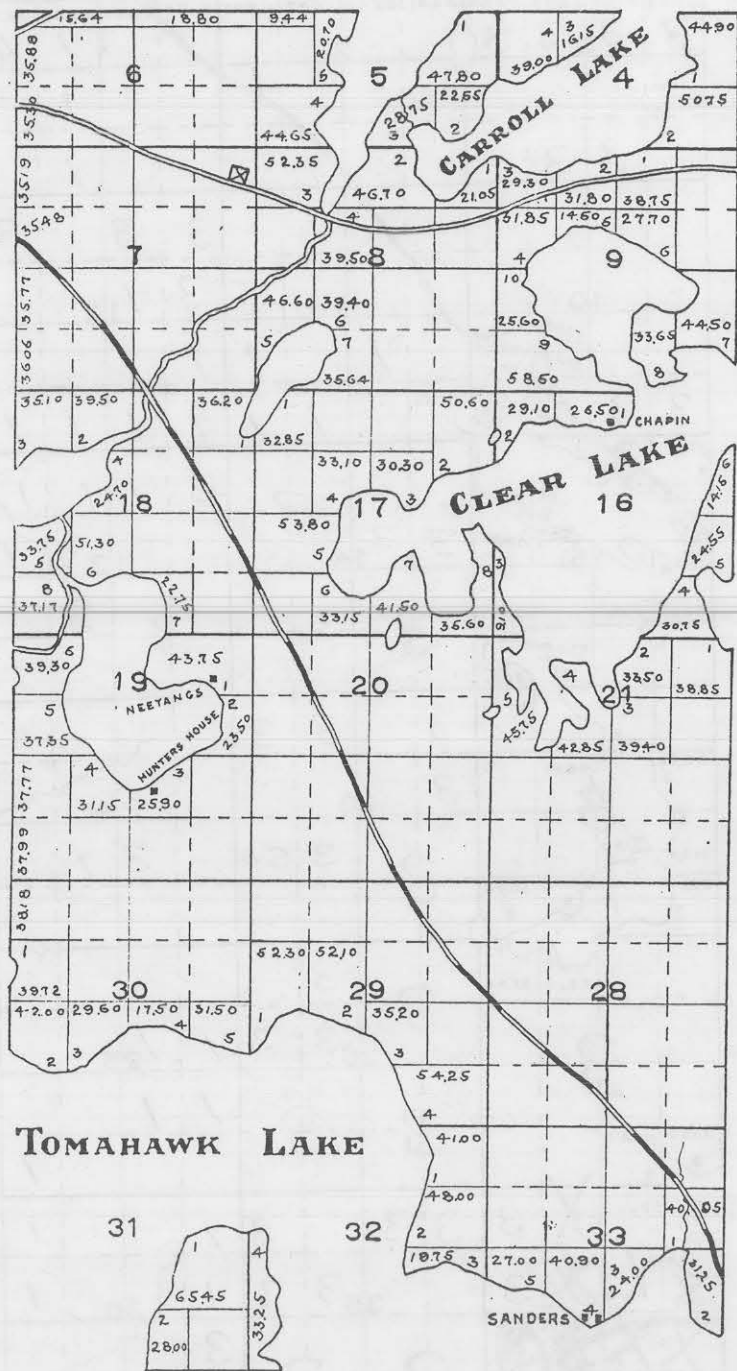
60%



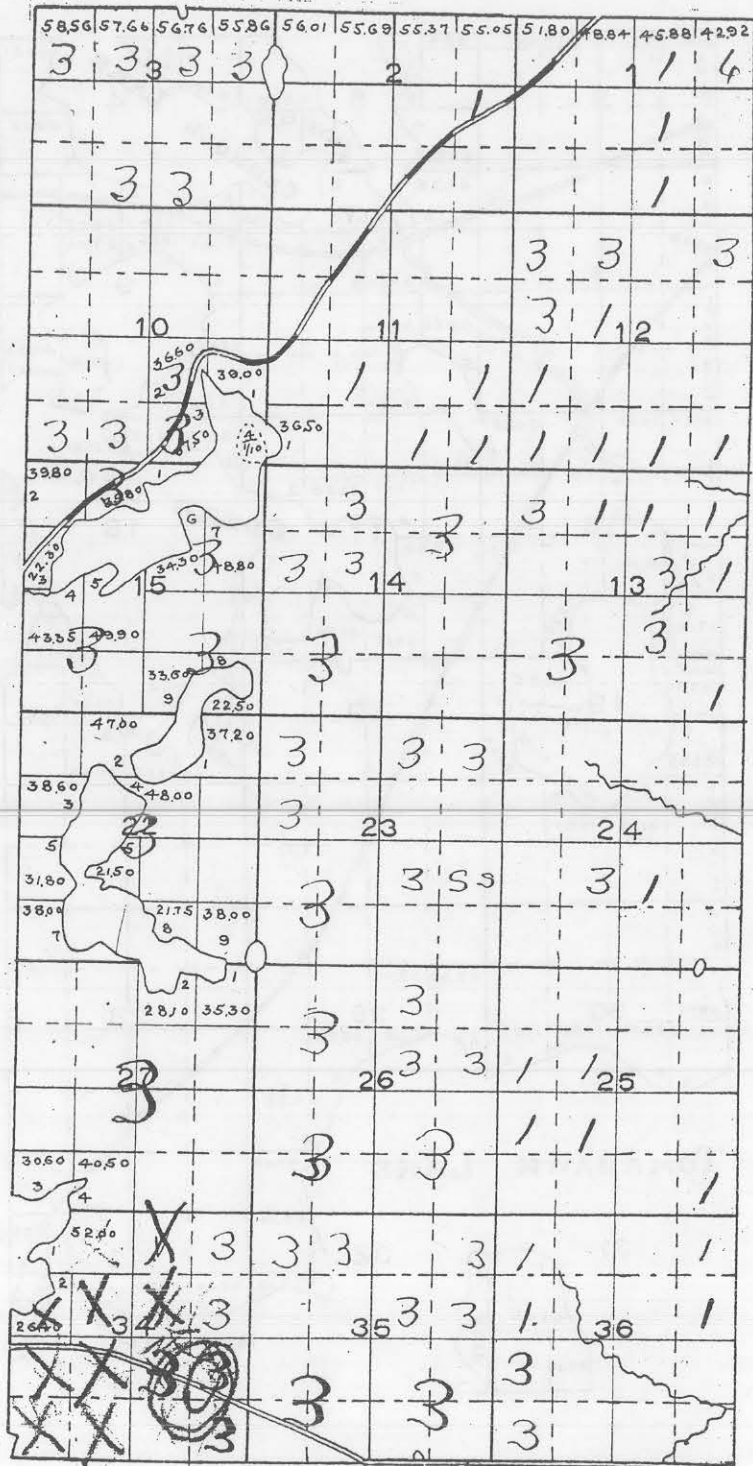
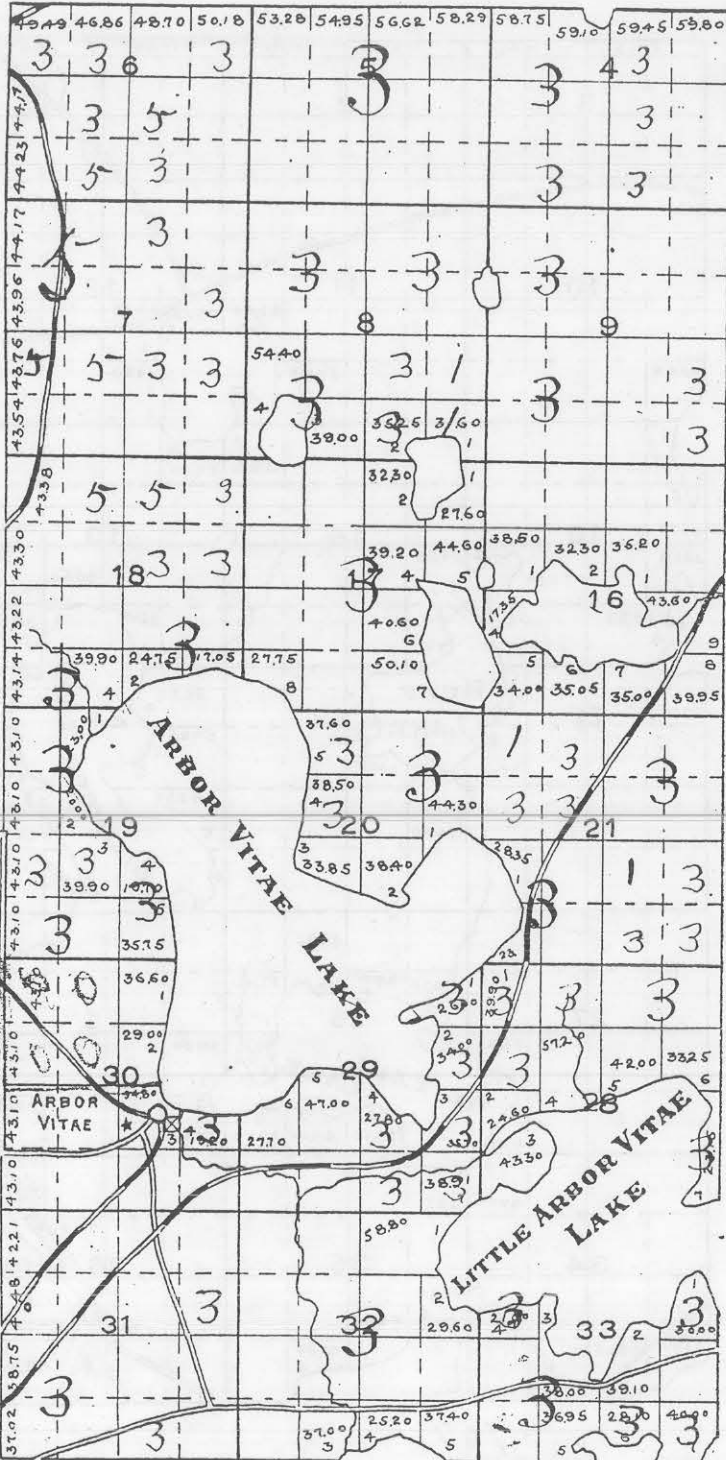
60/



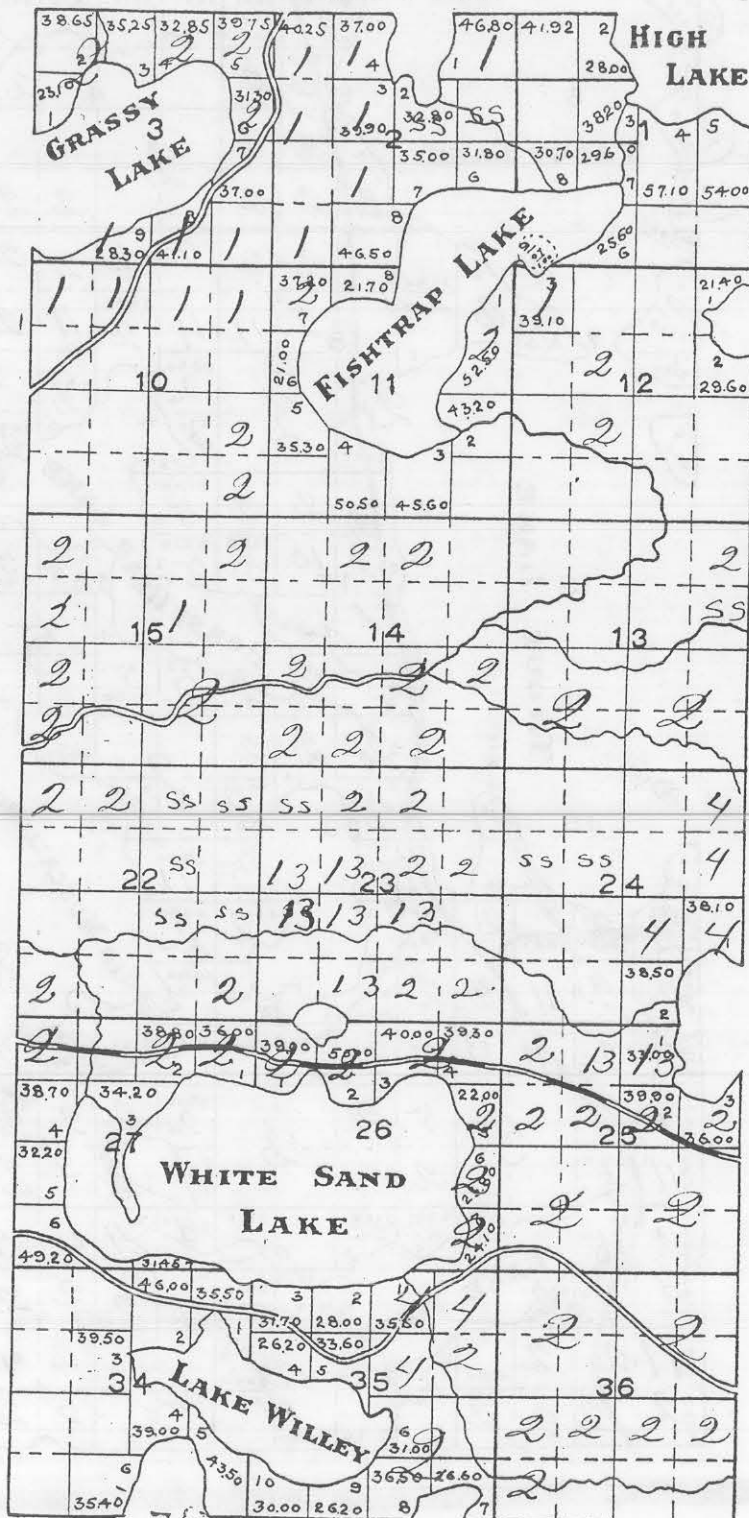
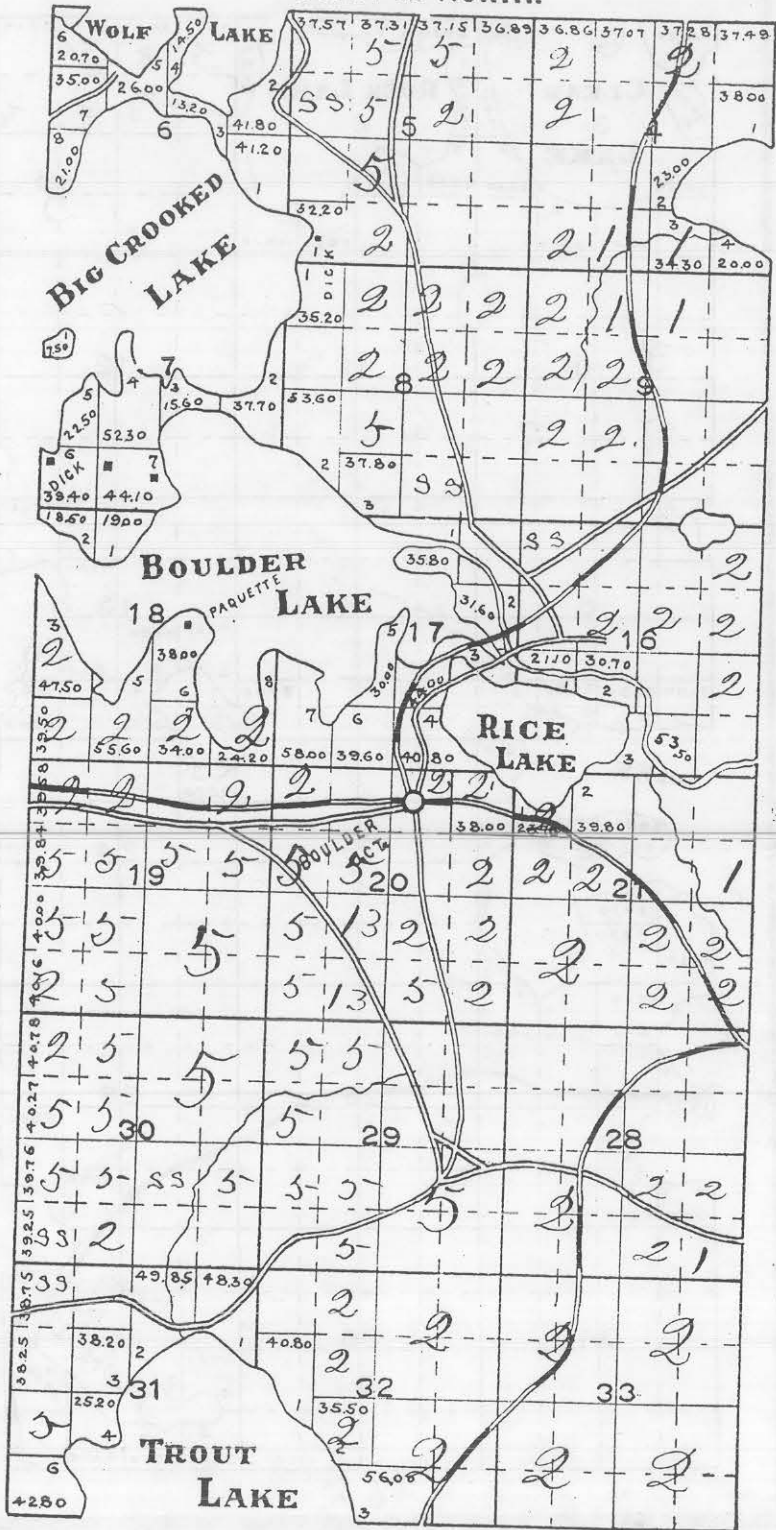
40 1/2

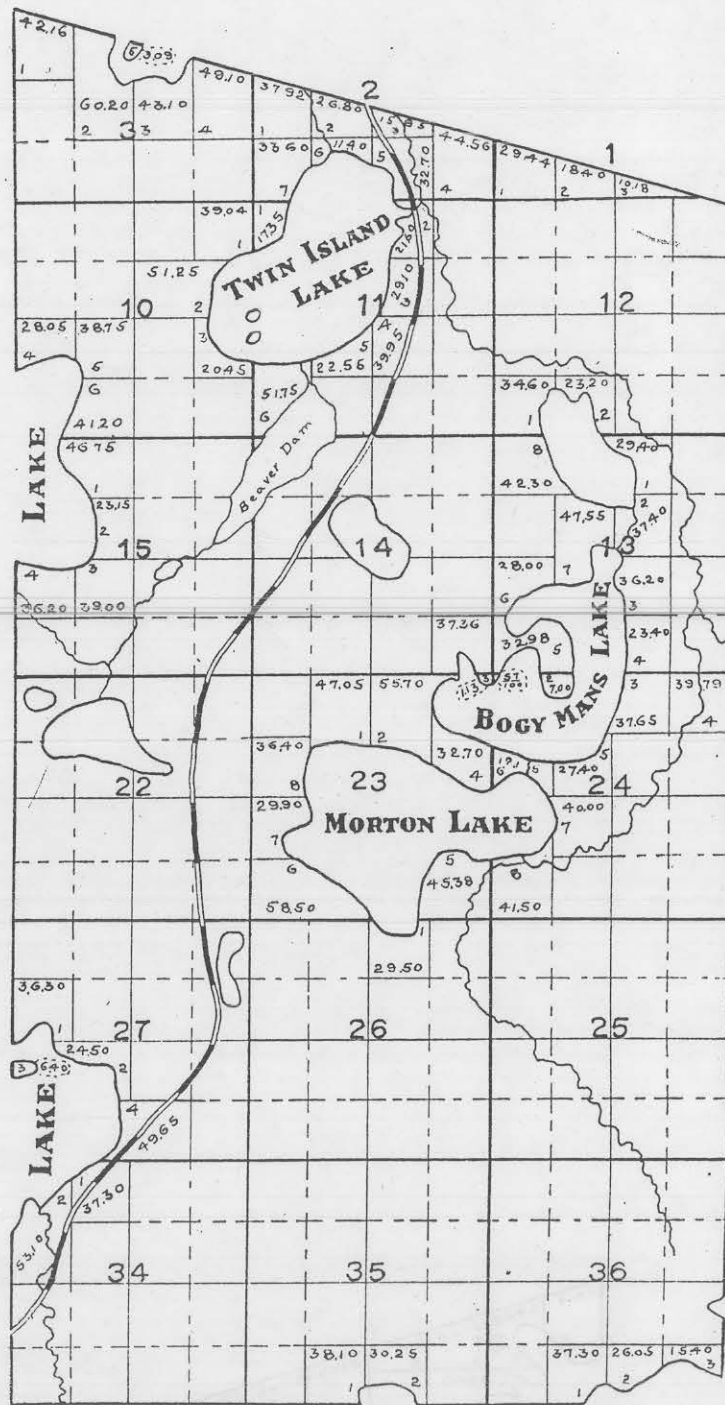
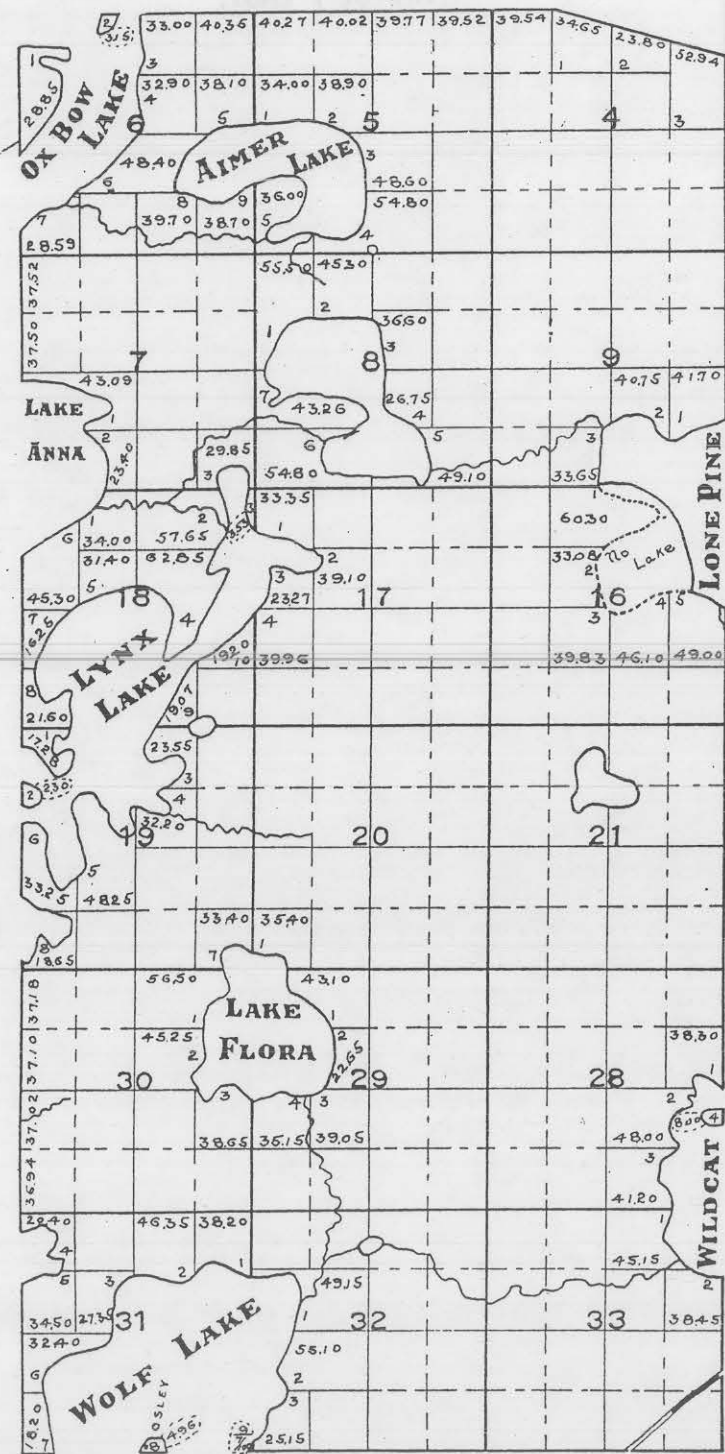


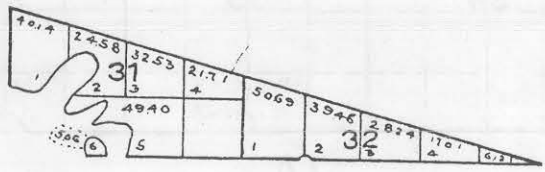


70 1/2

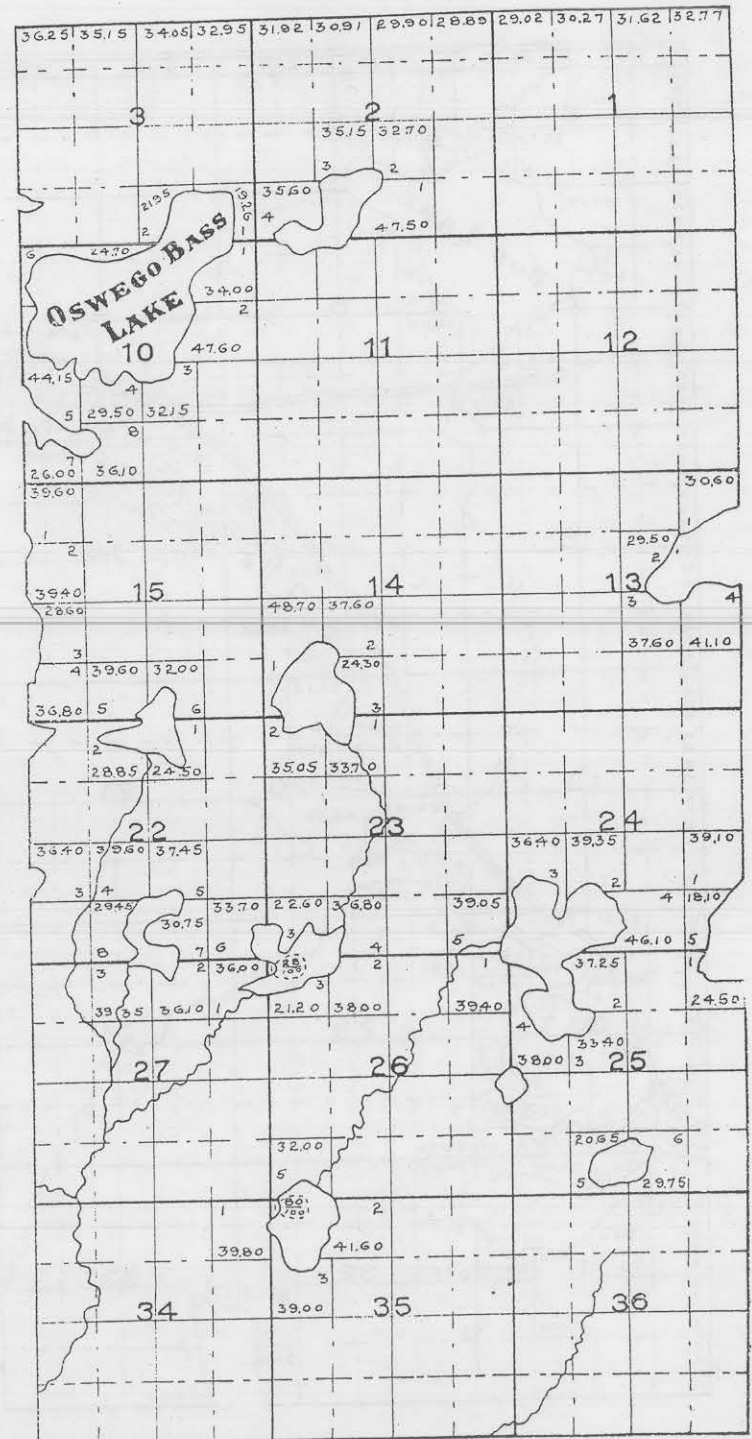


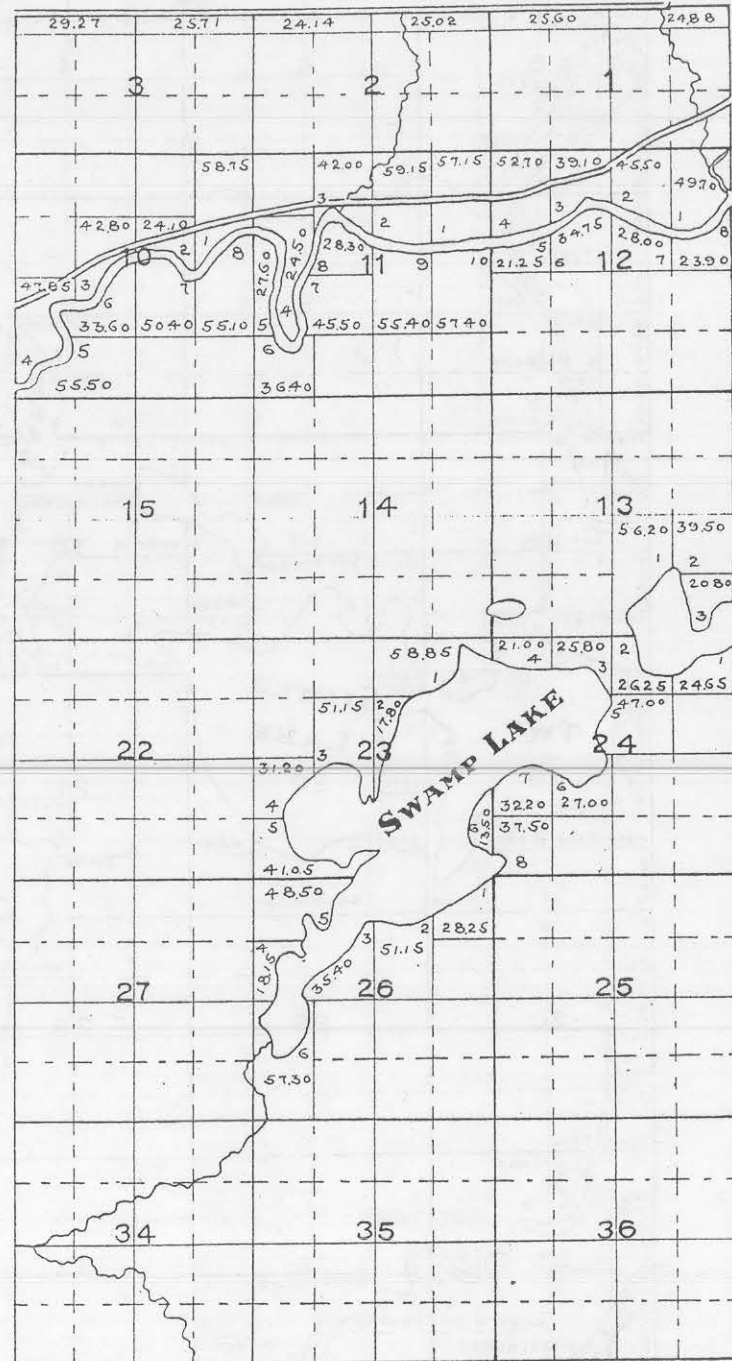
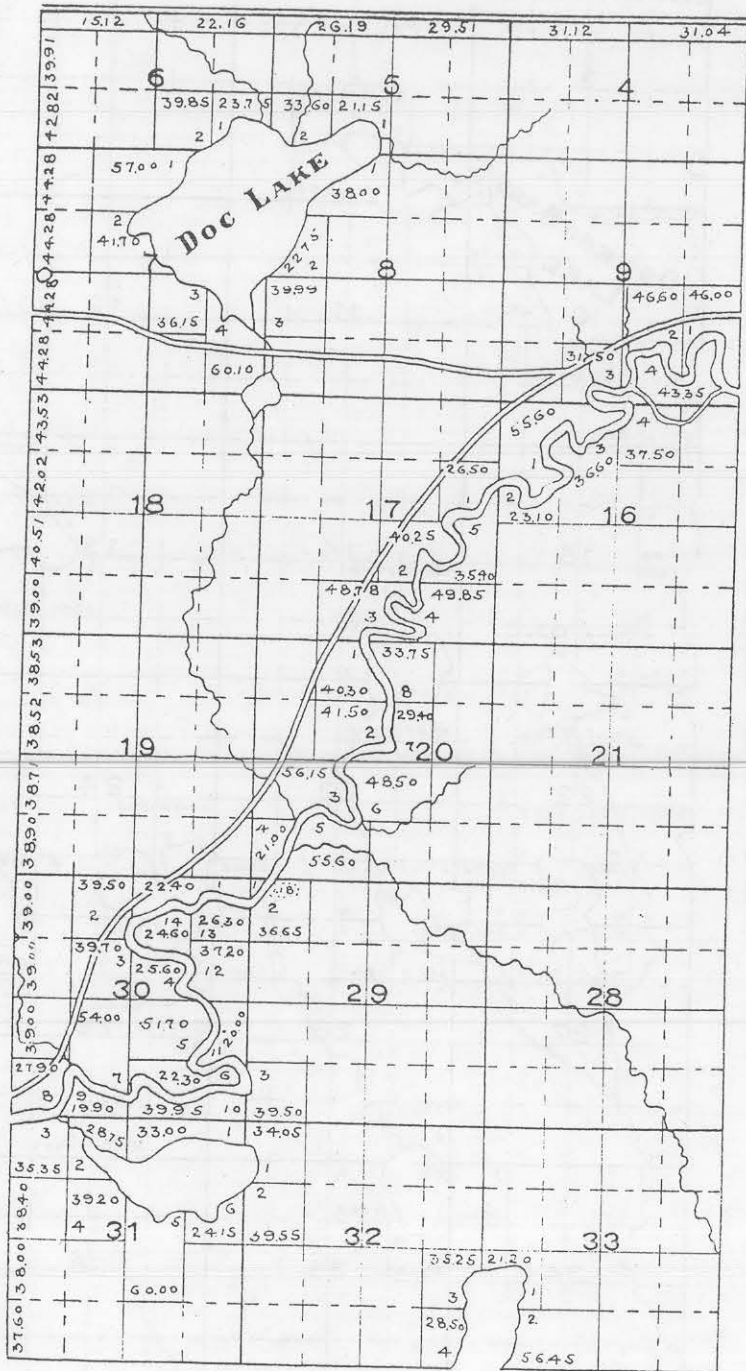
55%

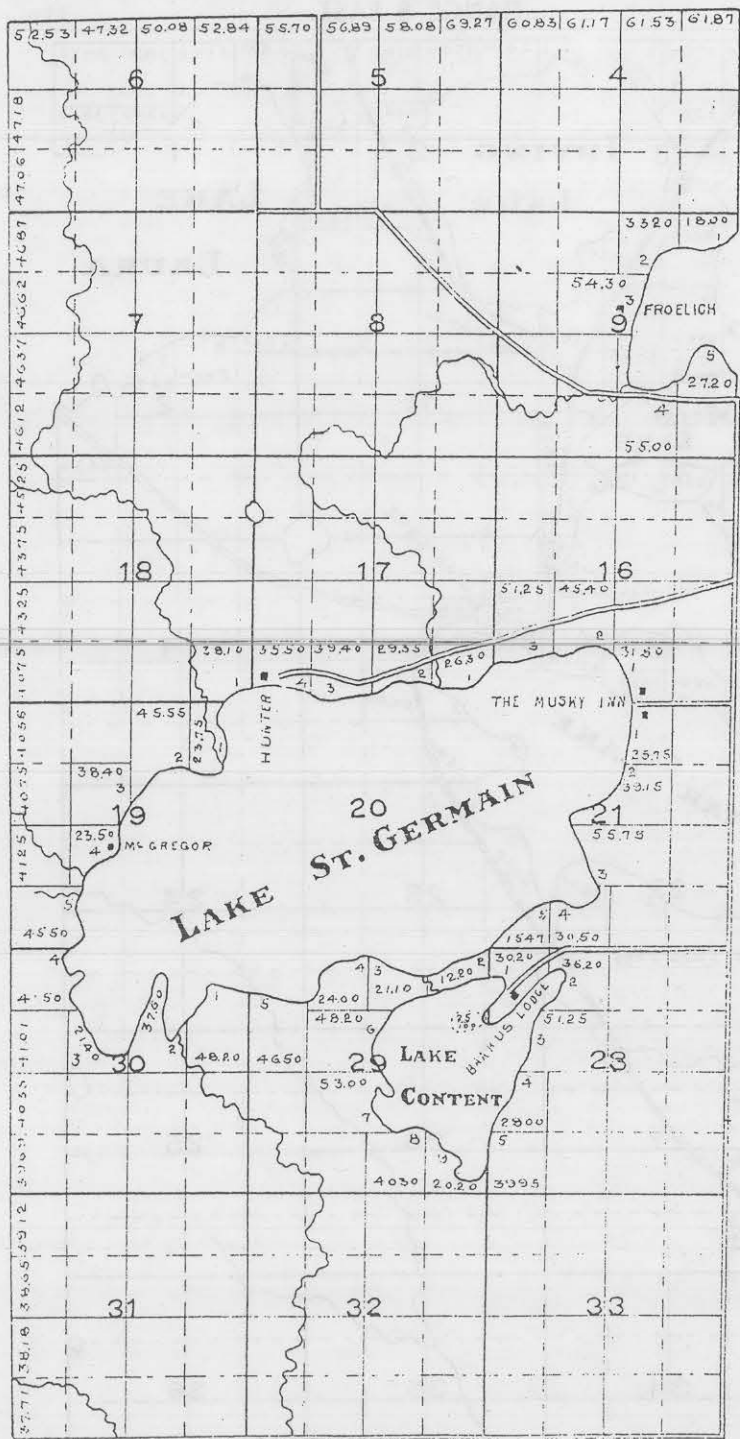


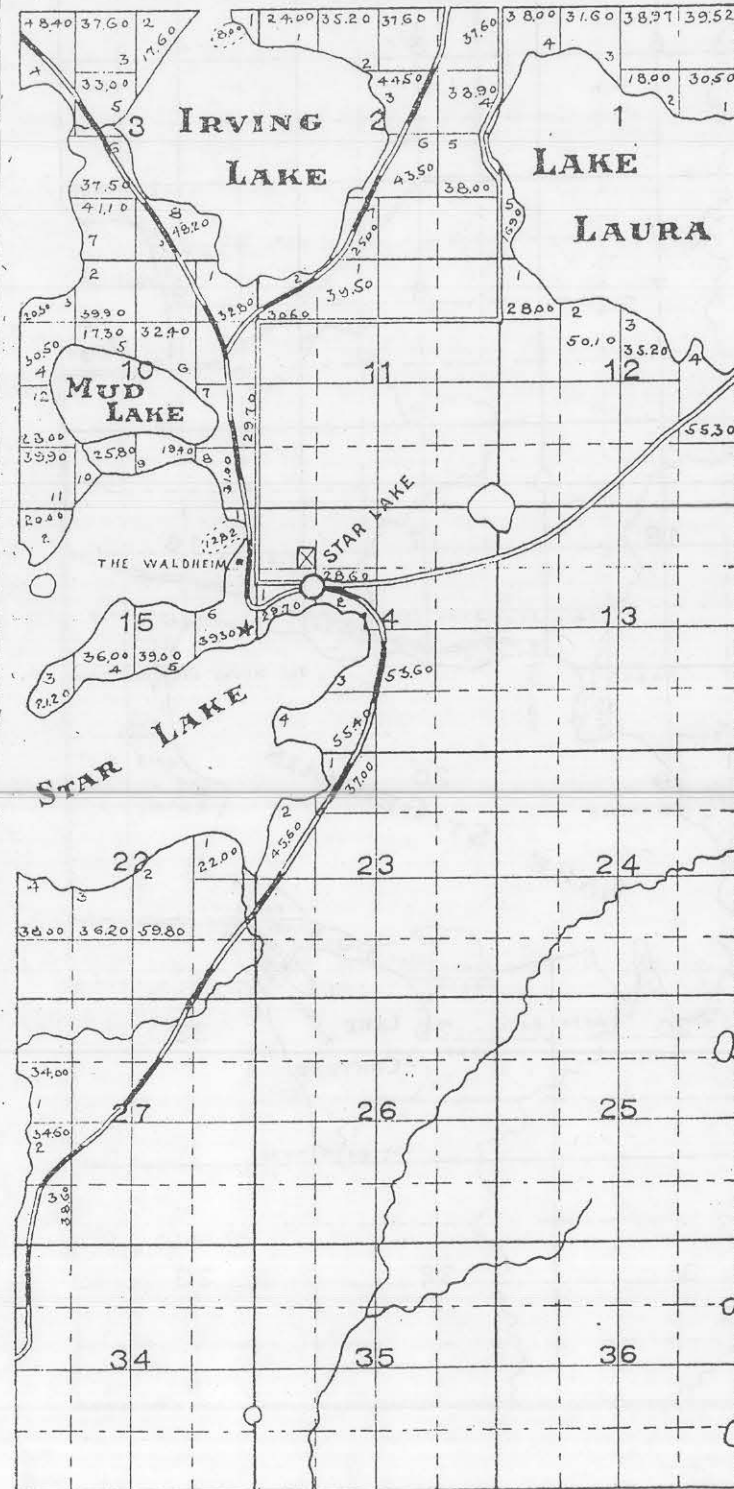
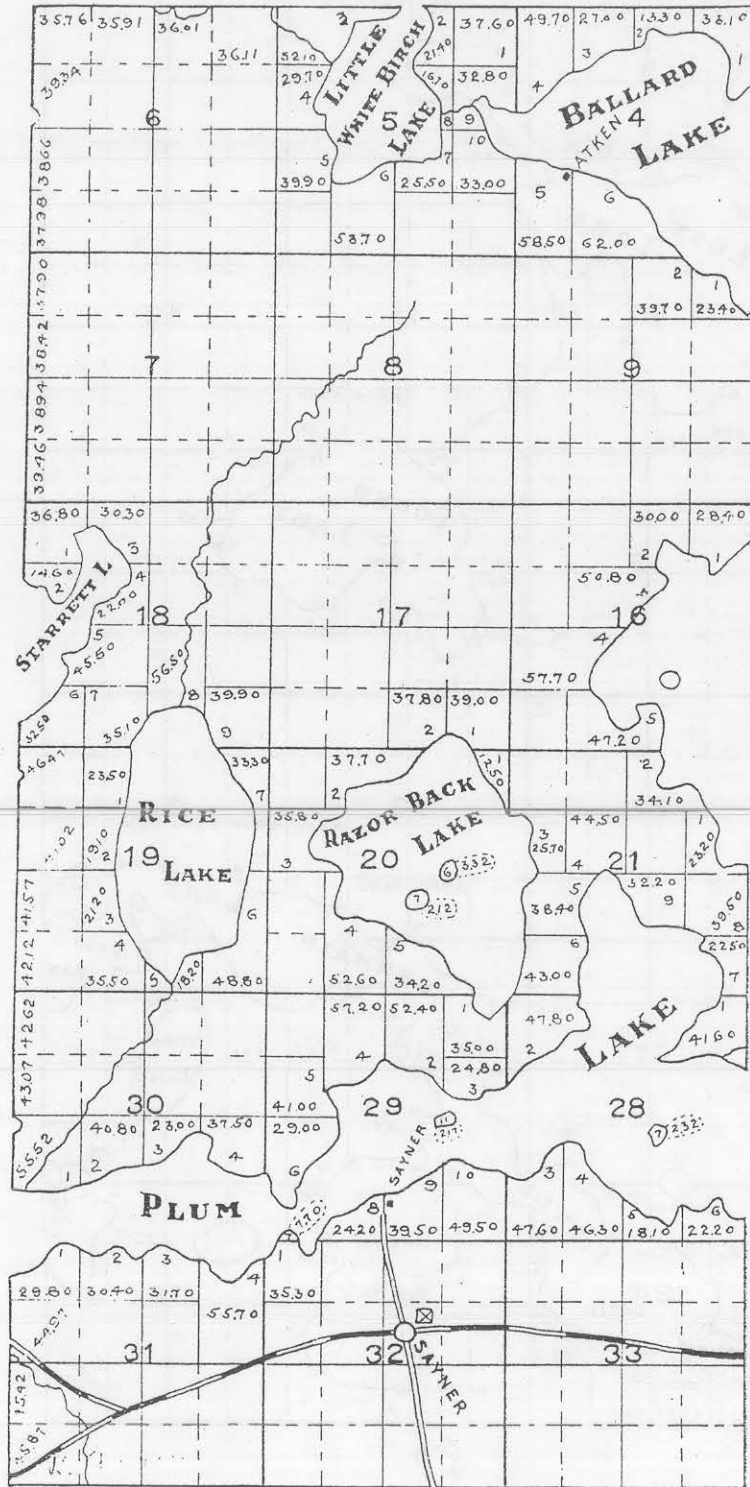


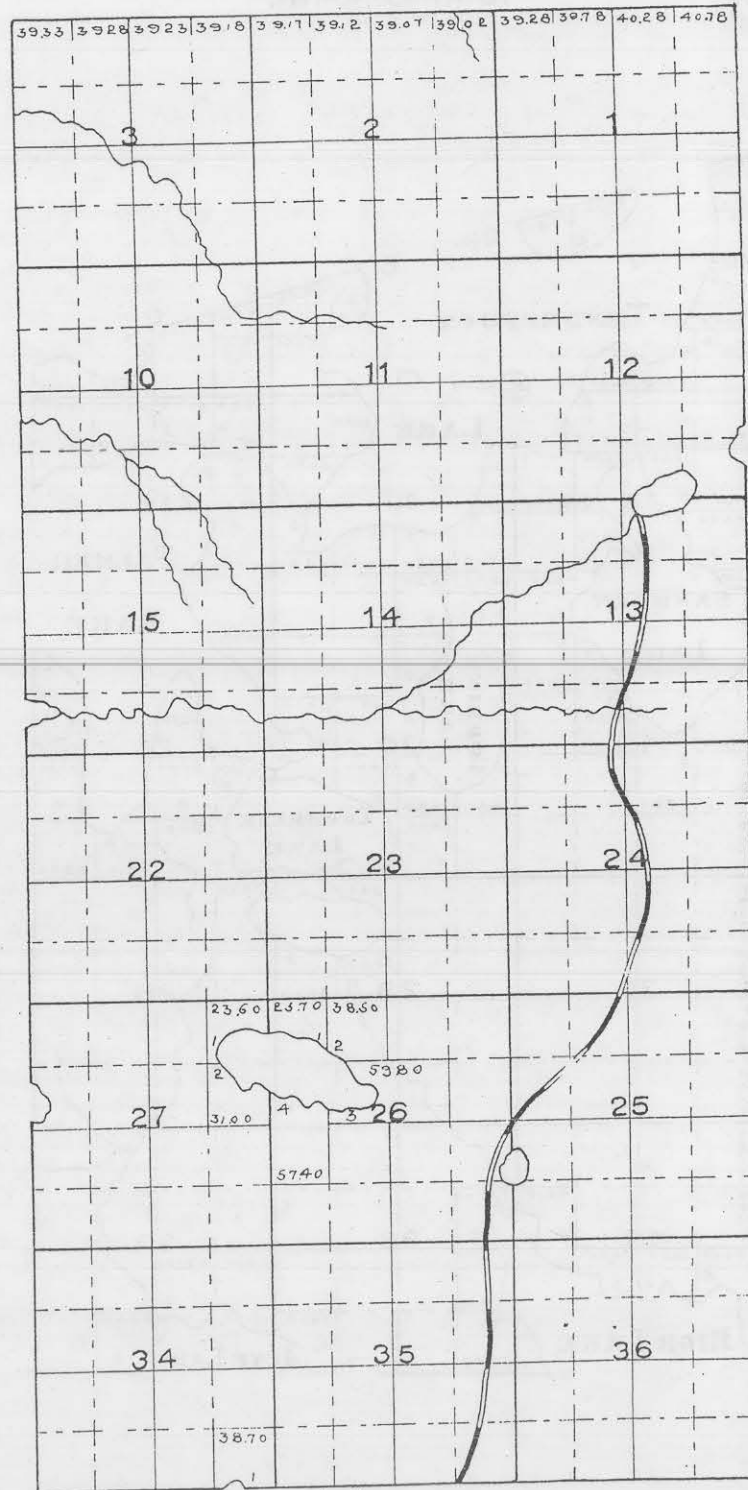
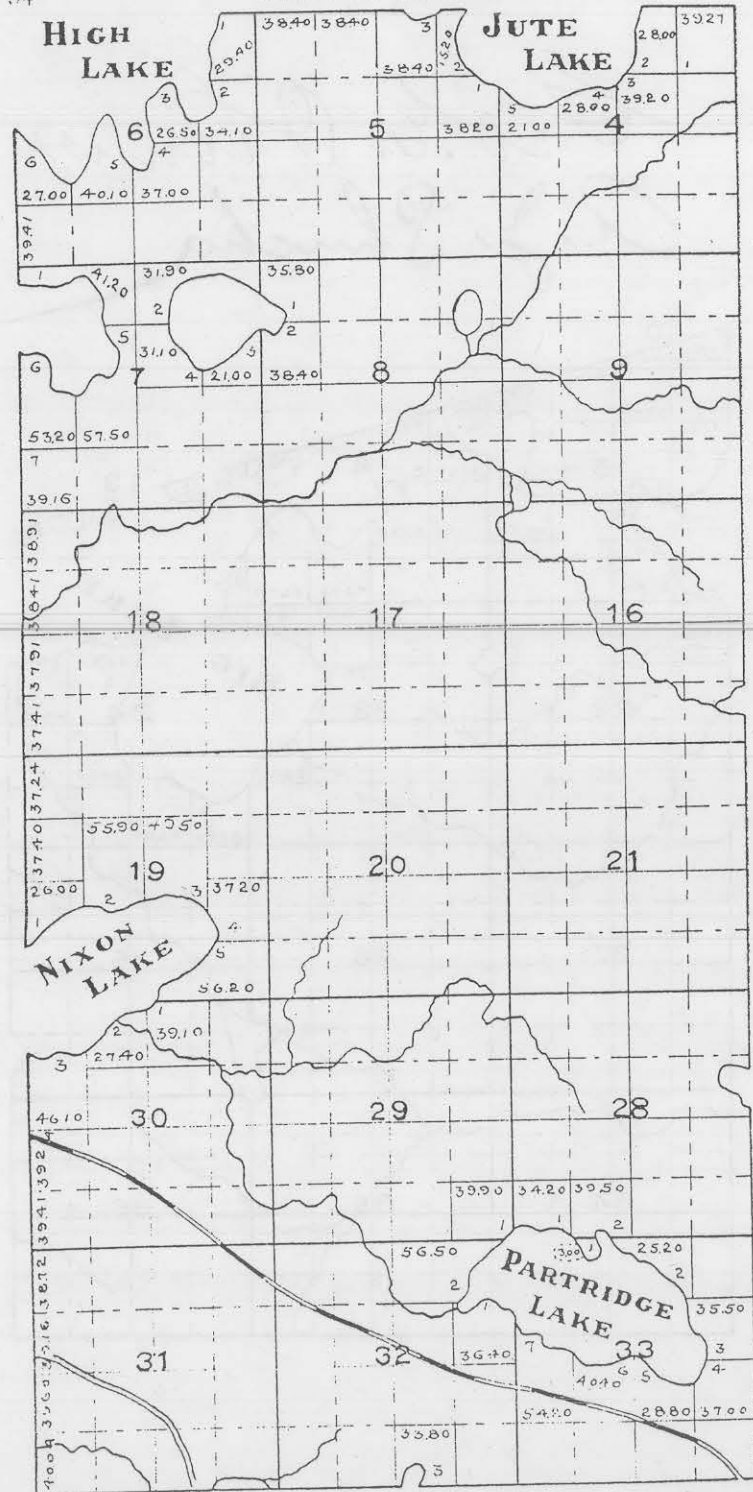


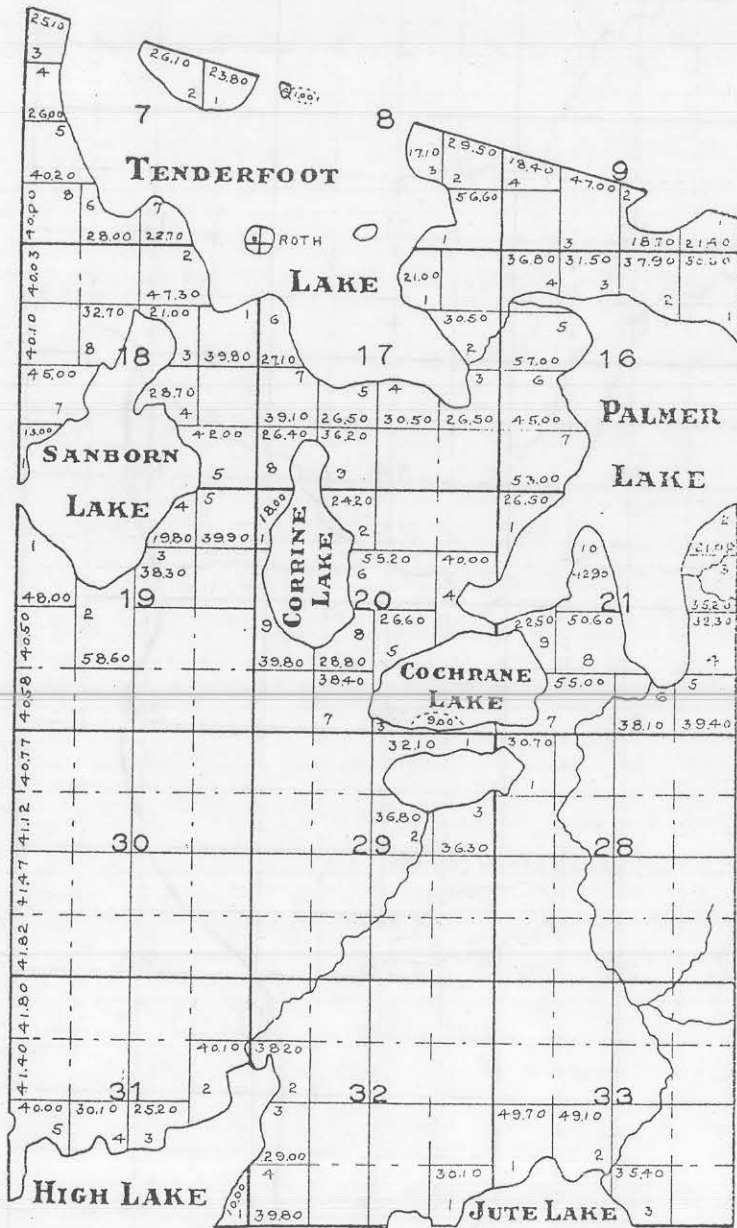




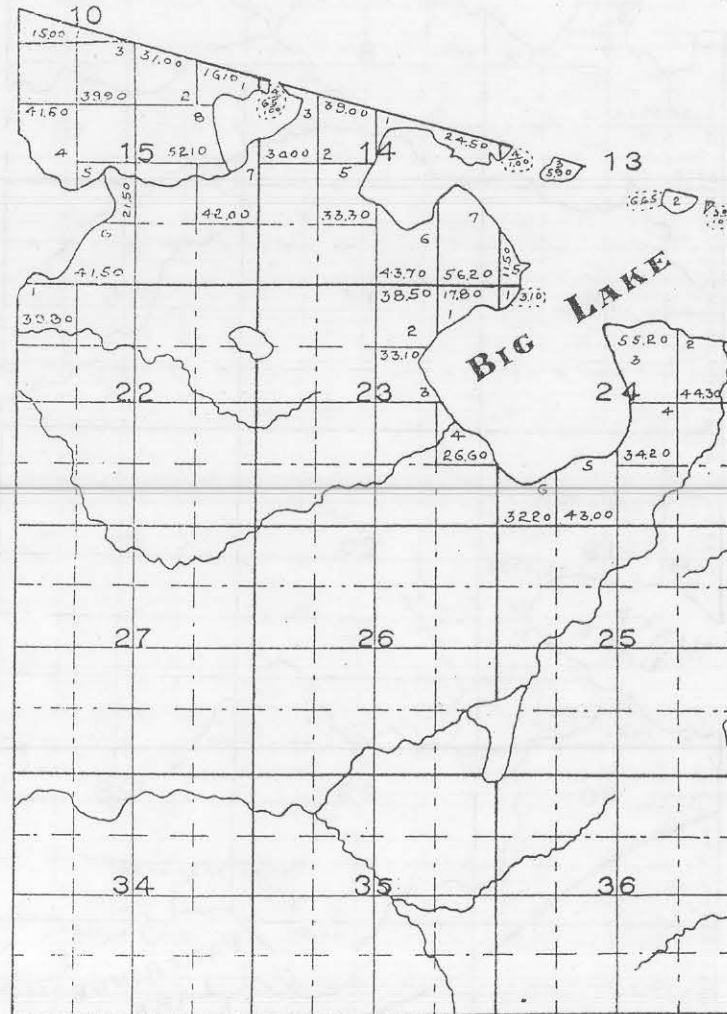




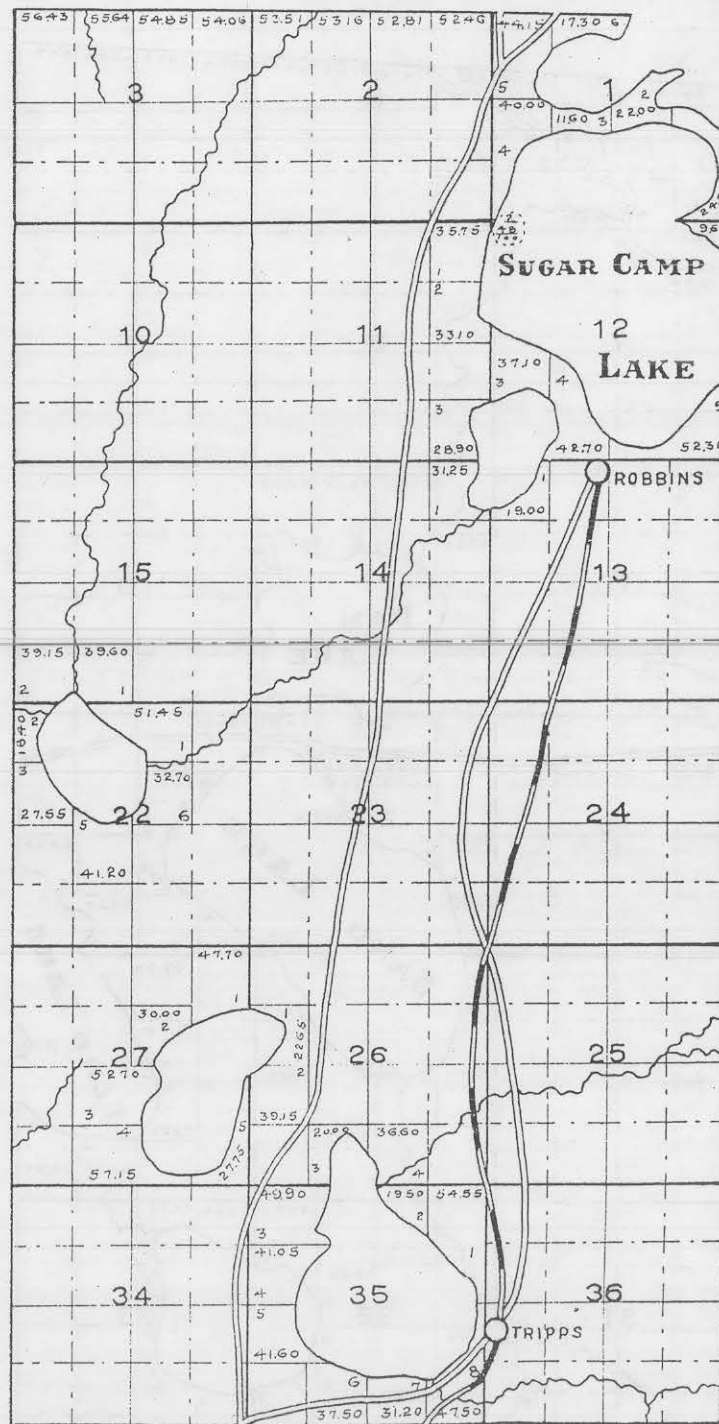
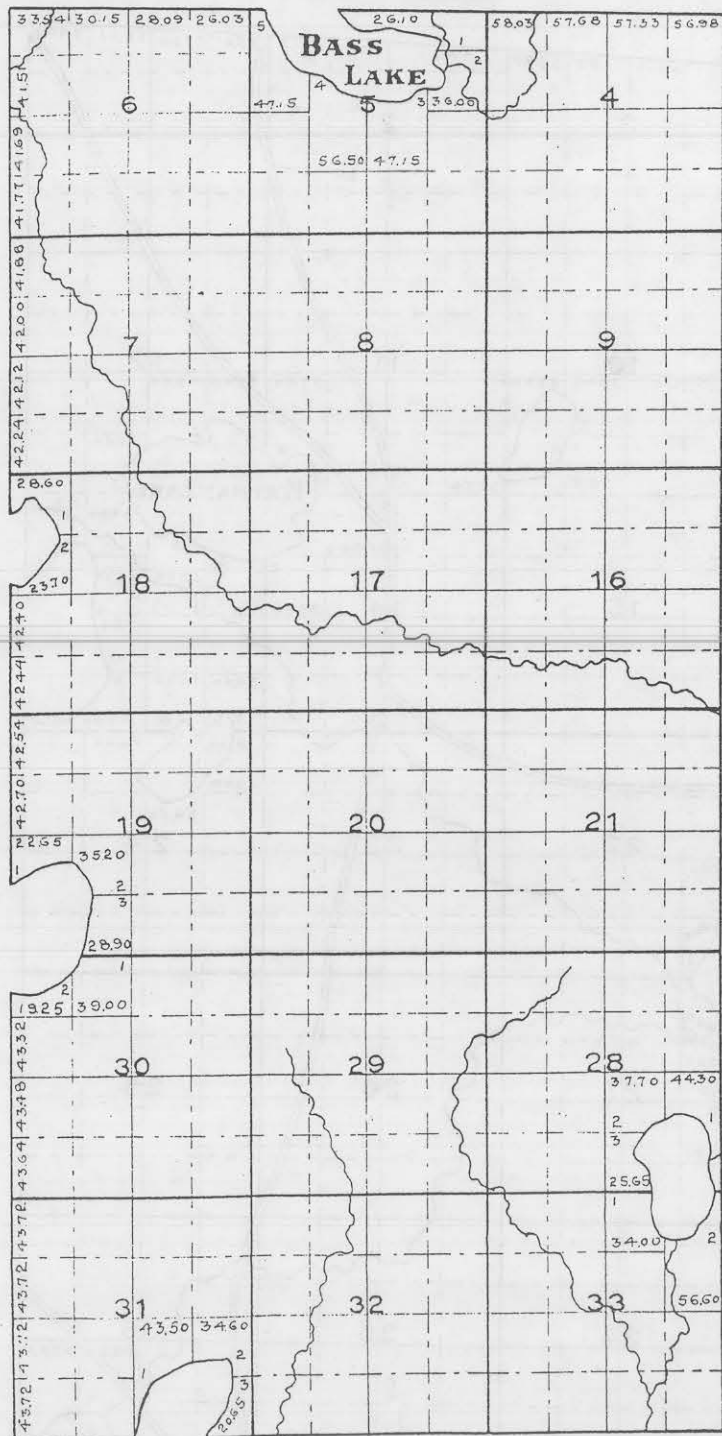


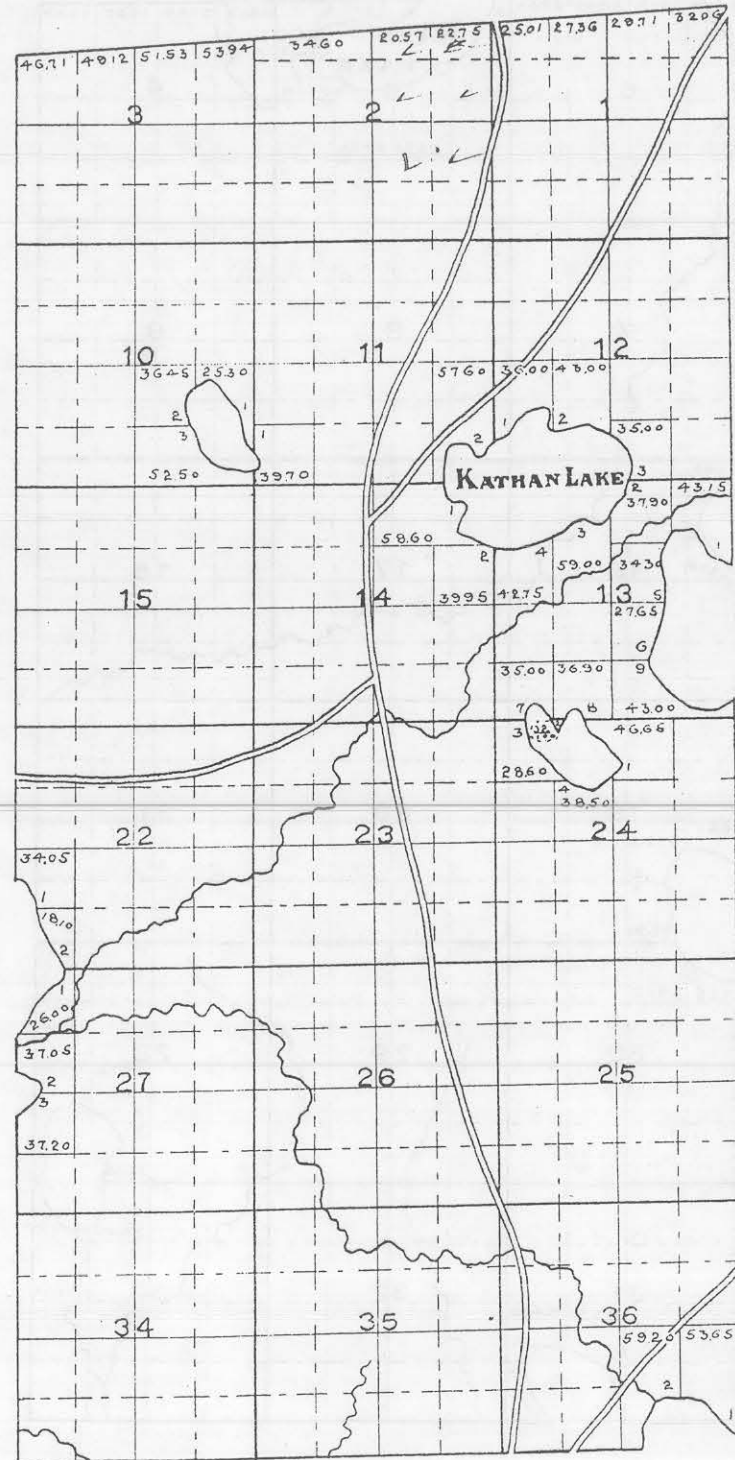
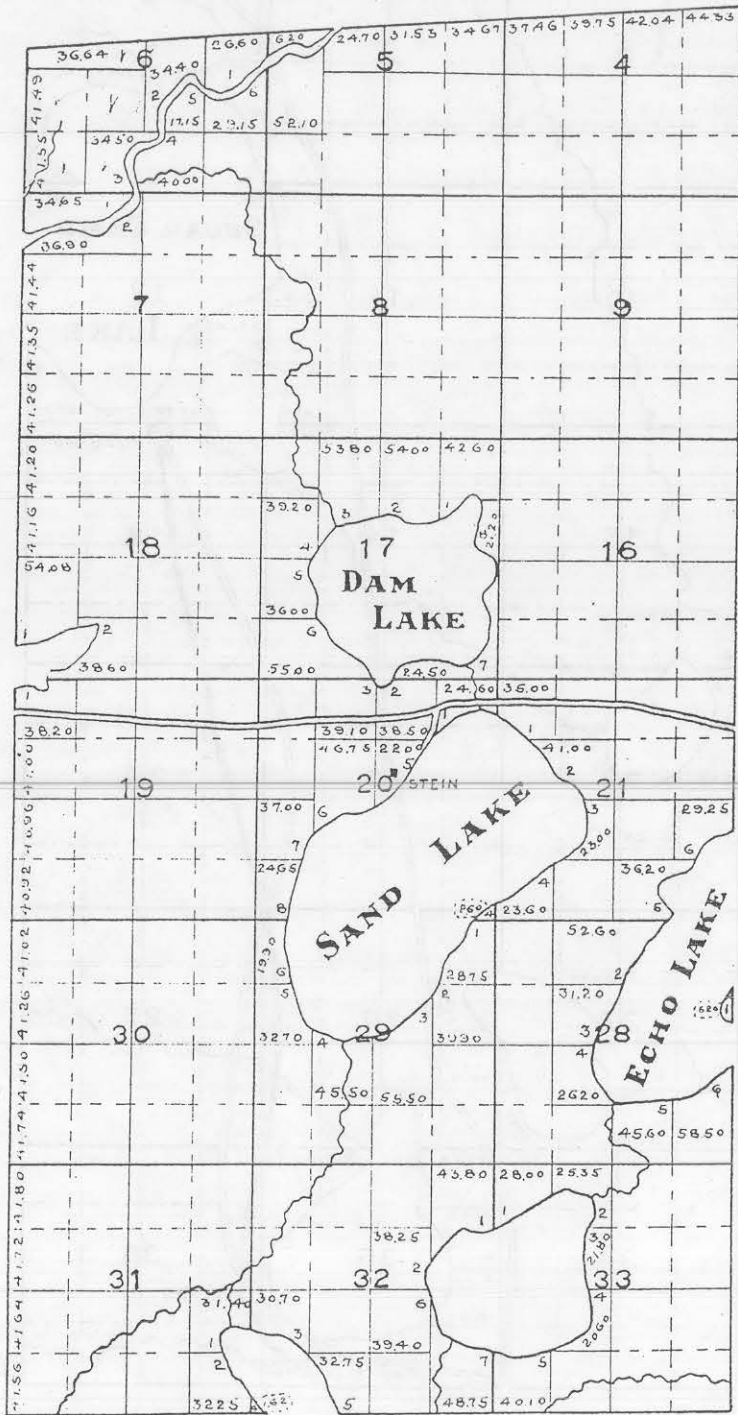


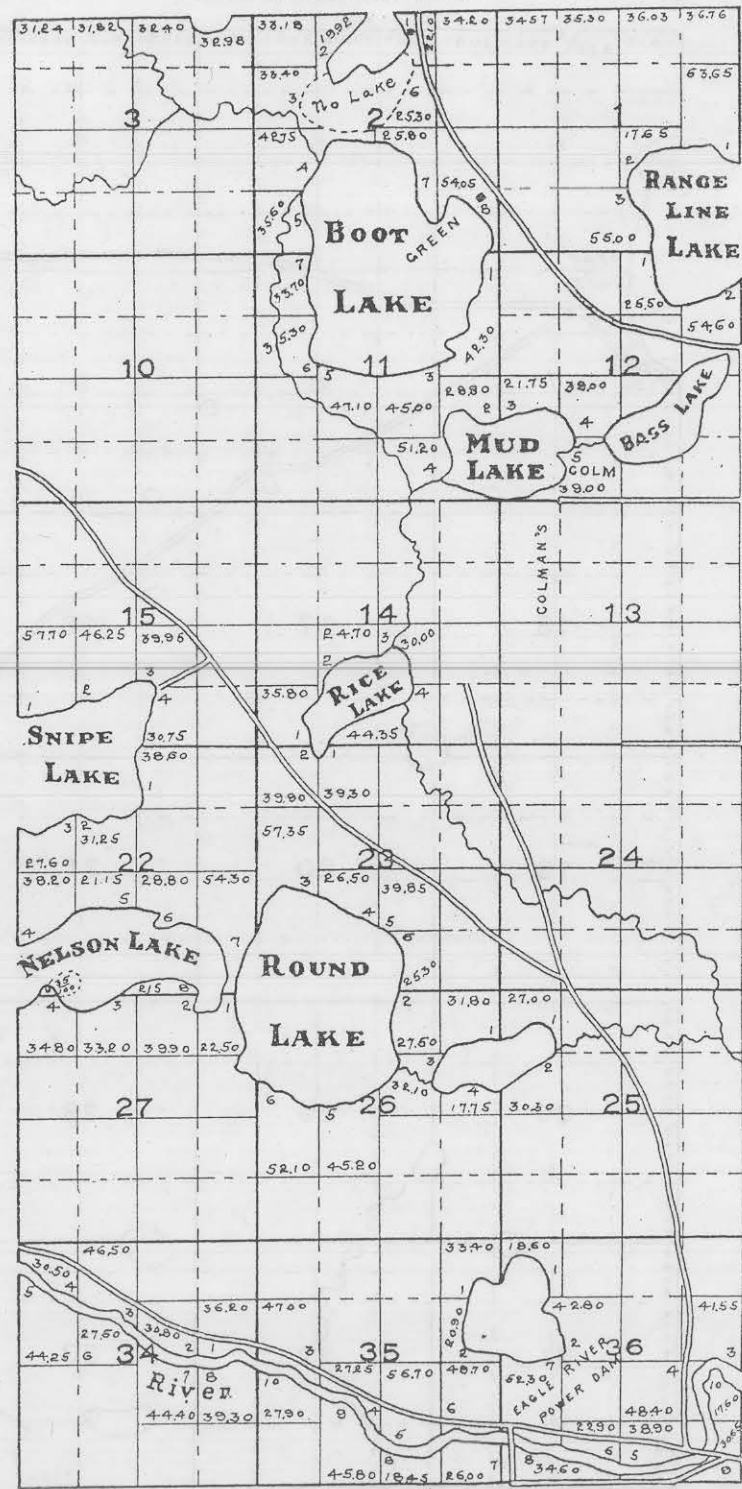
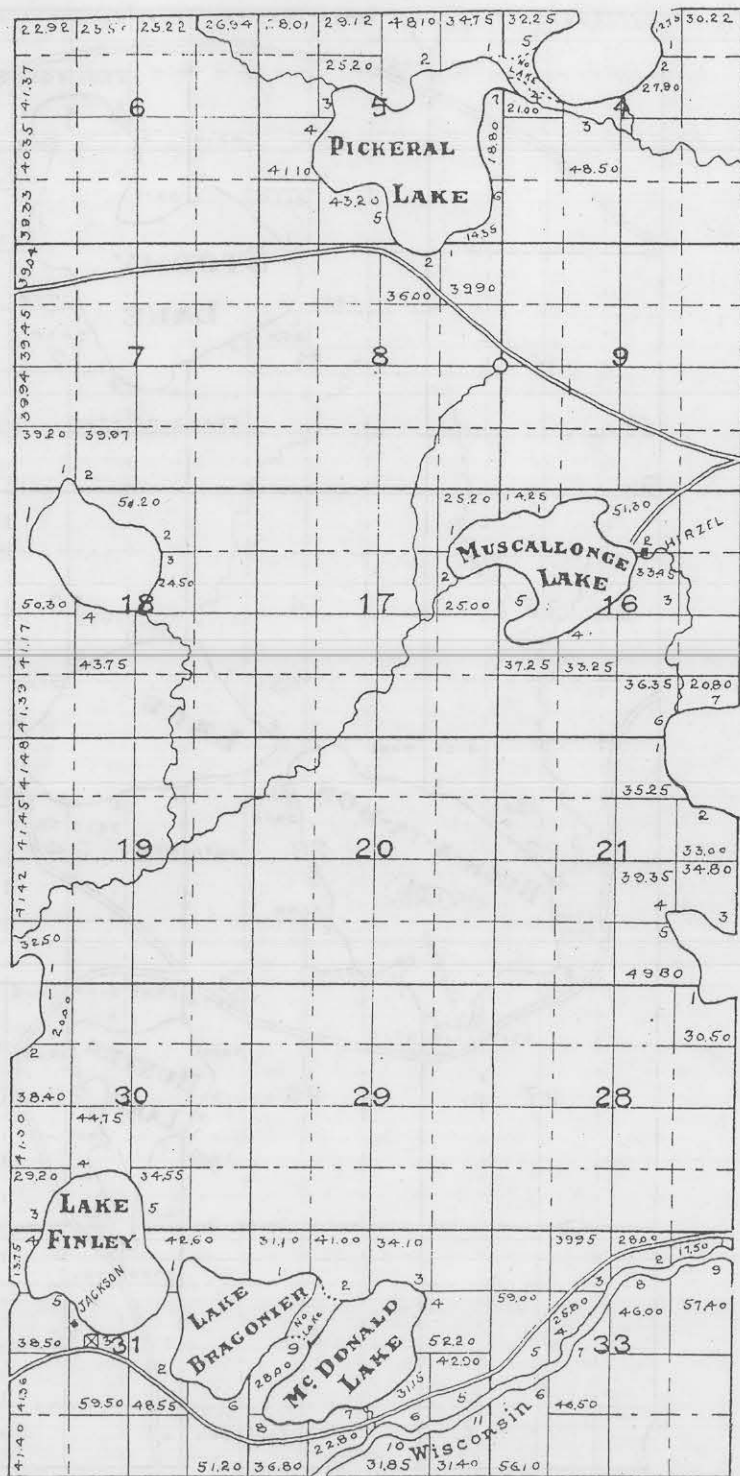
Geo. E. Cannon
A. J. Shucha

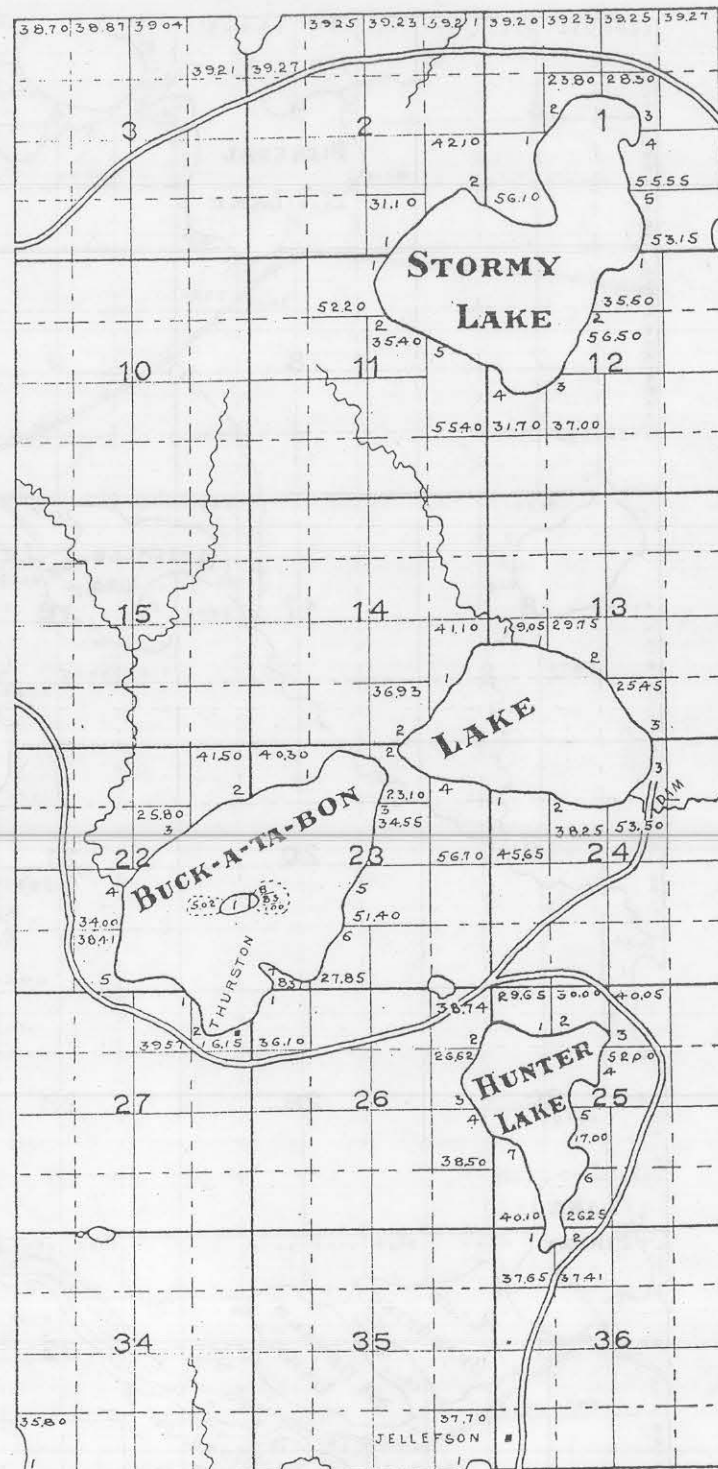
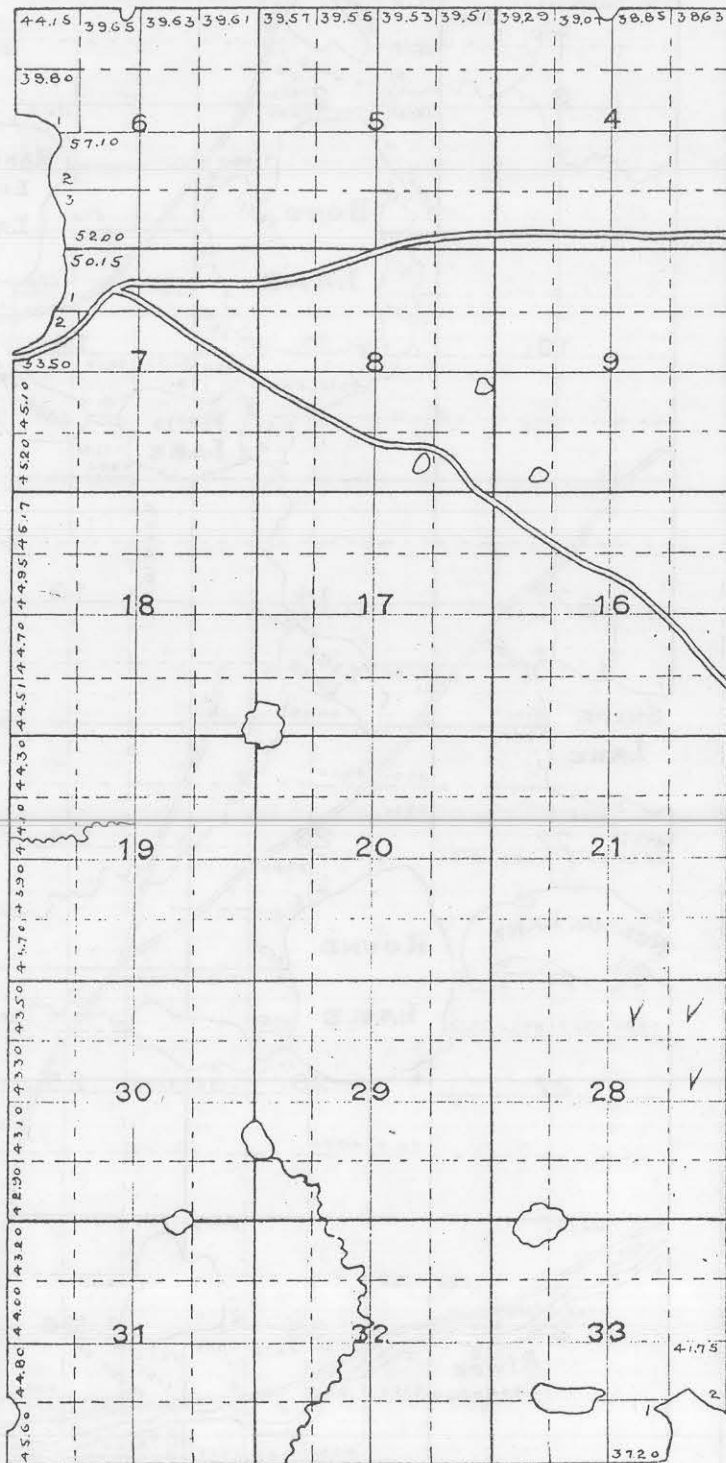


76

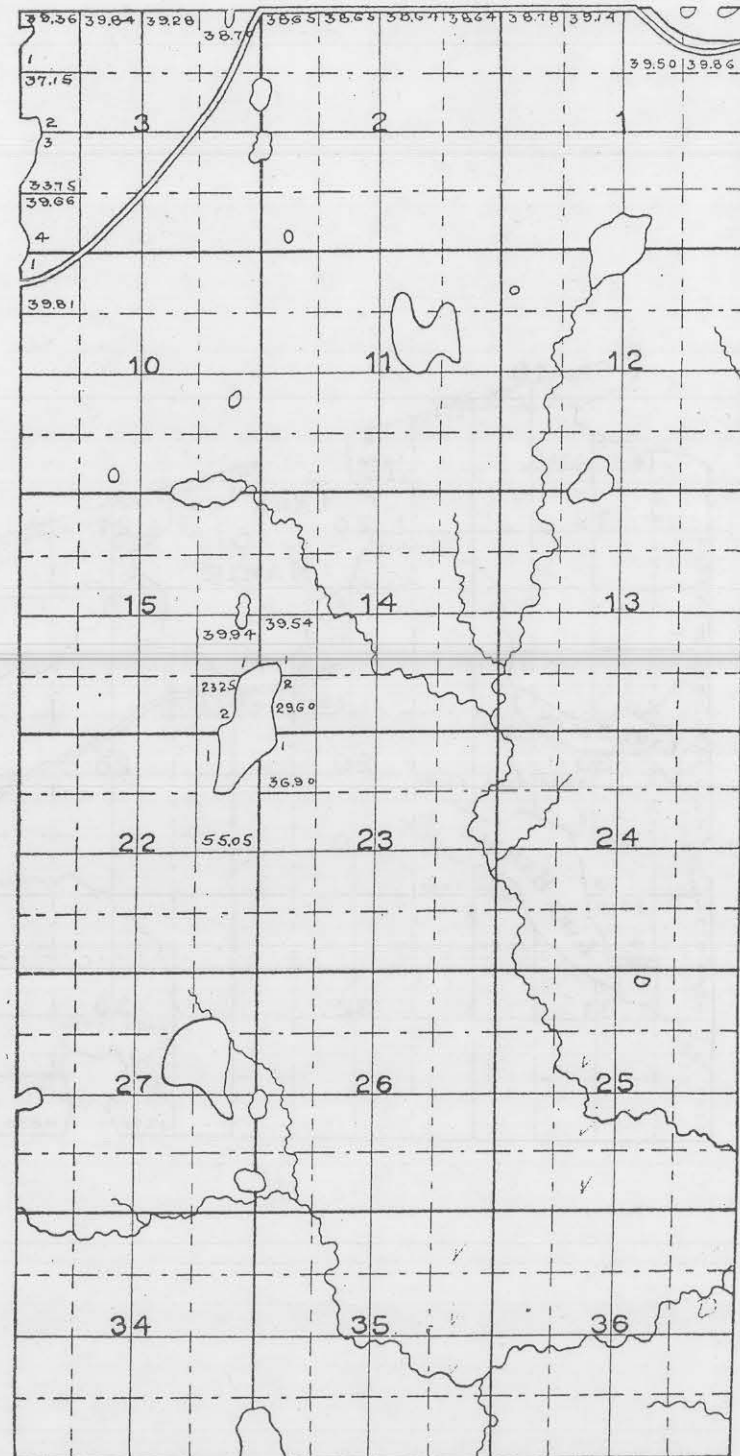
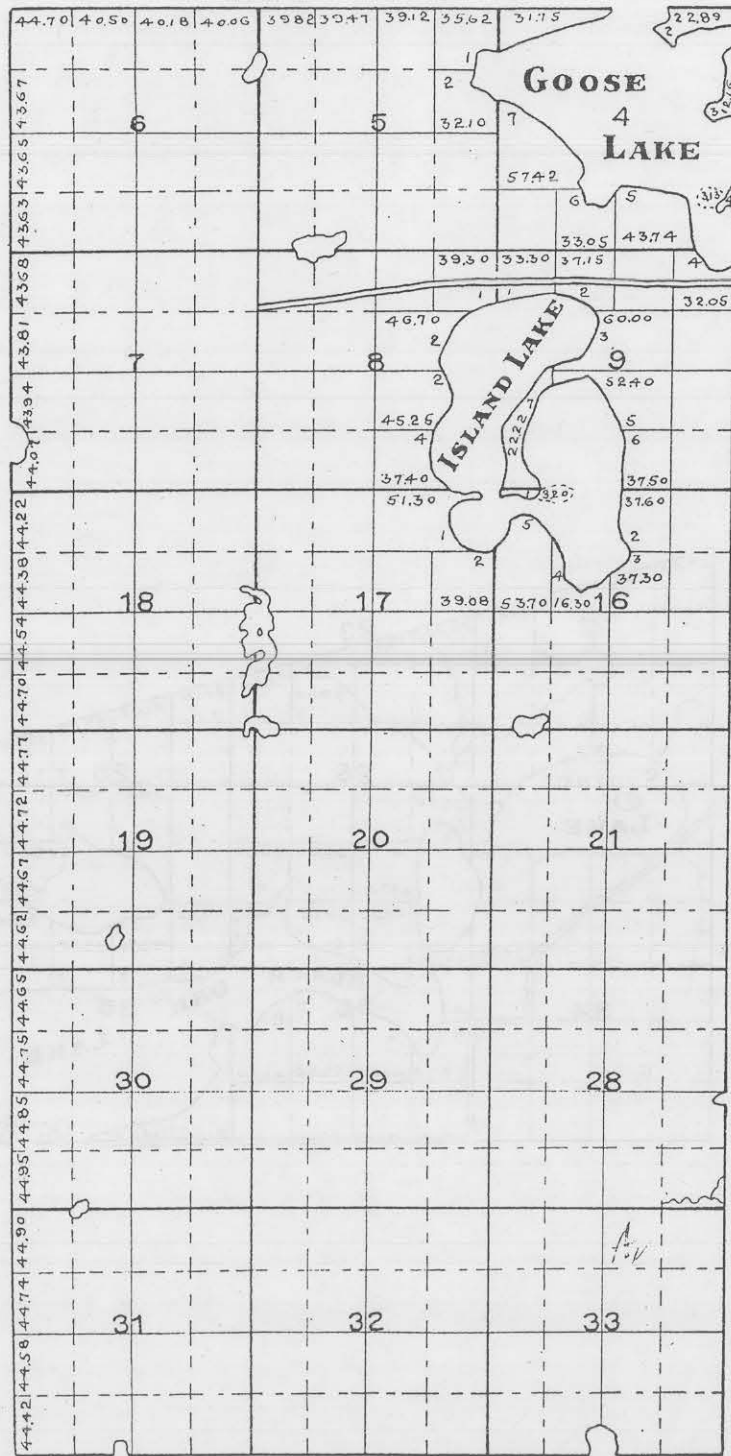




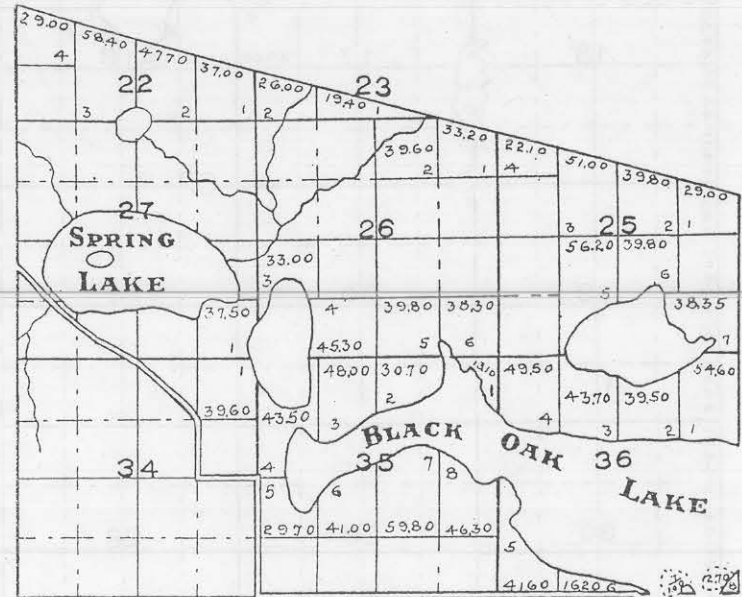
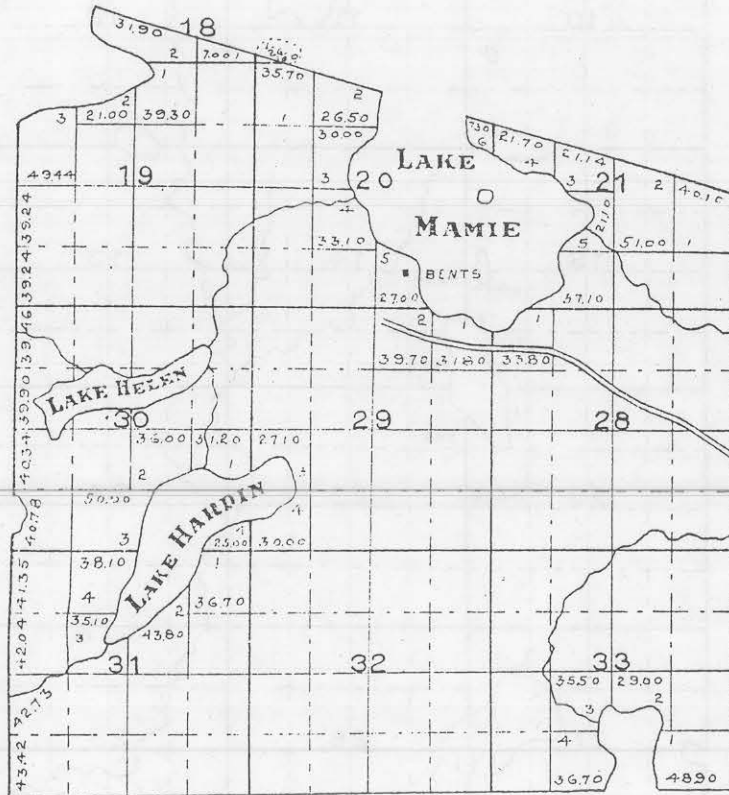




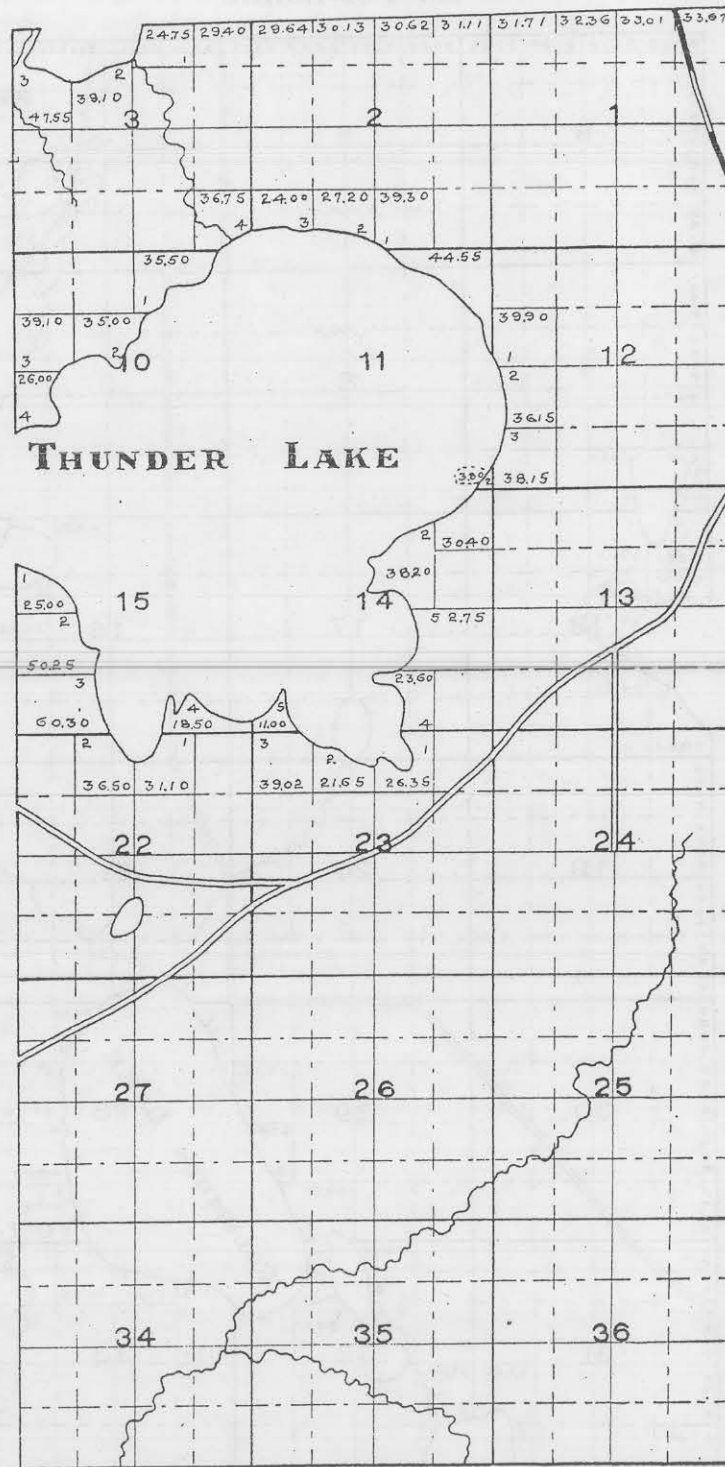
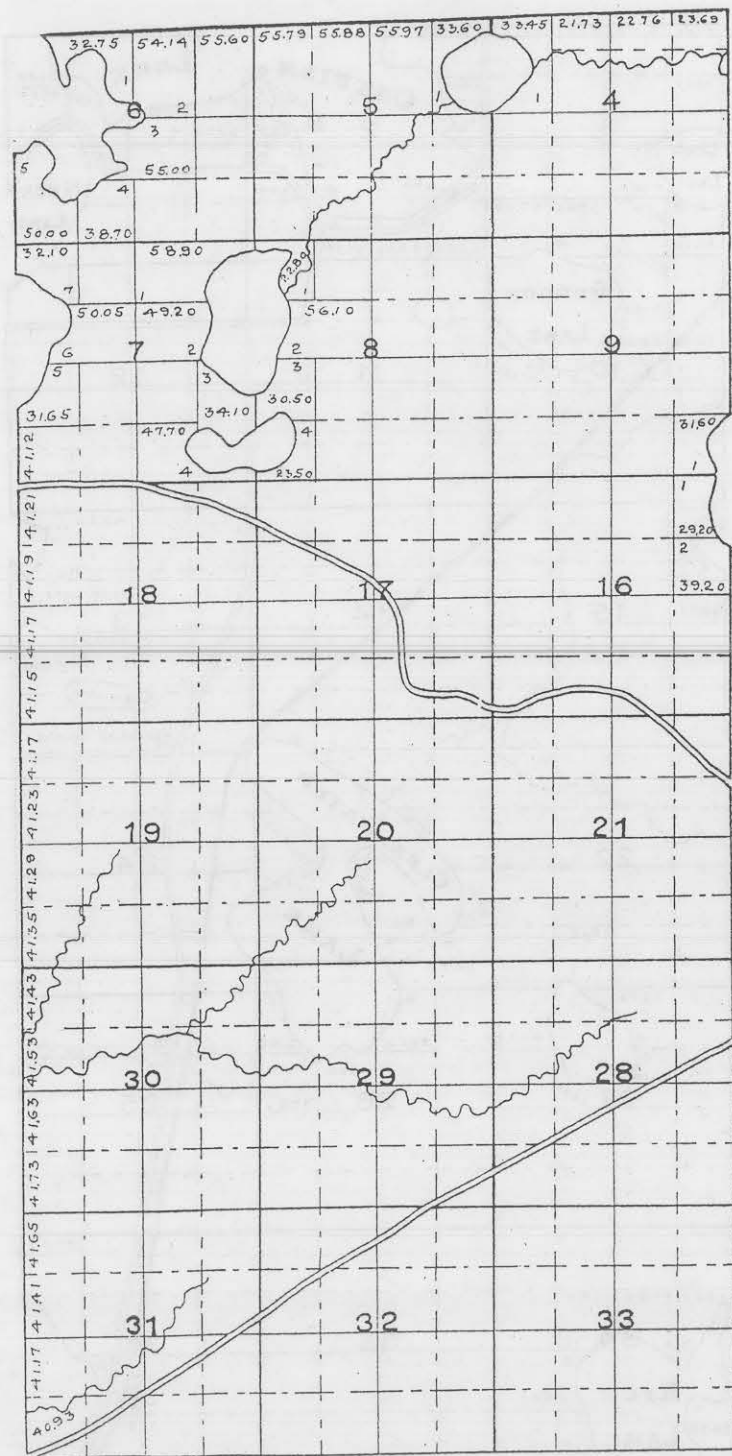
60

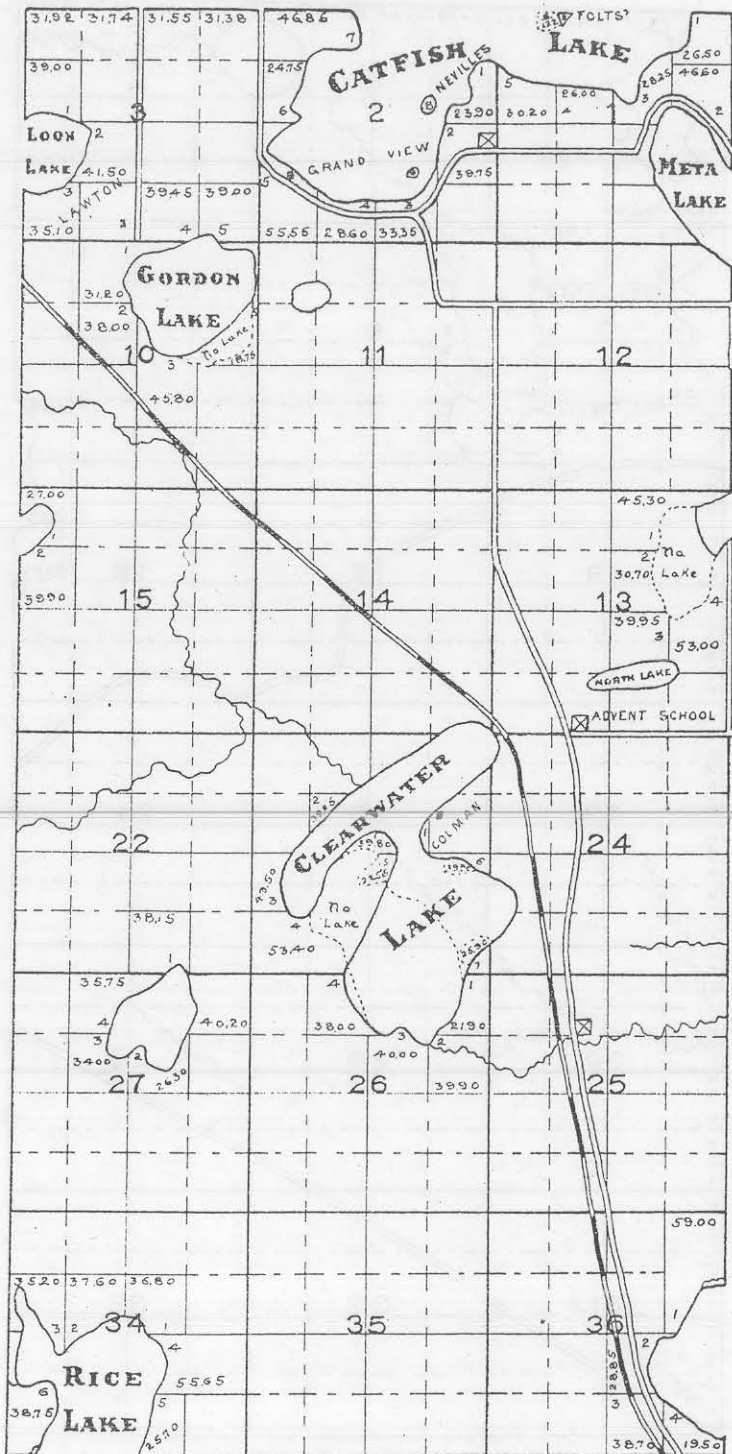
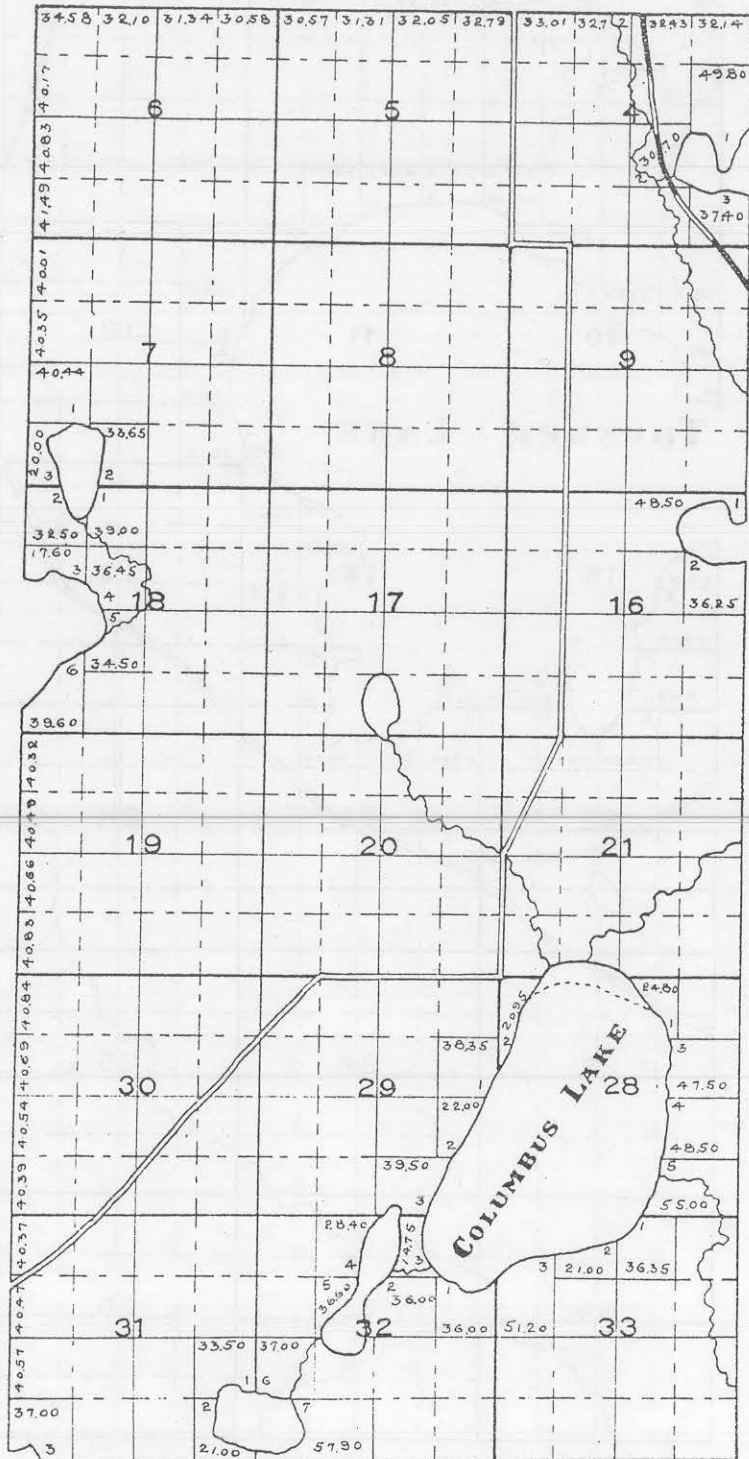


75

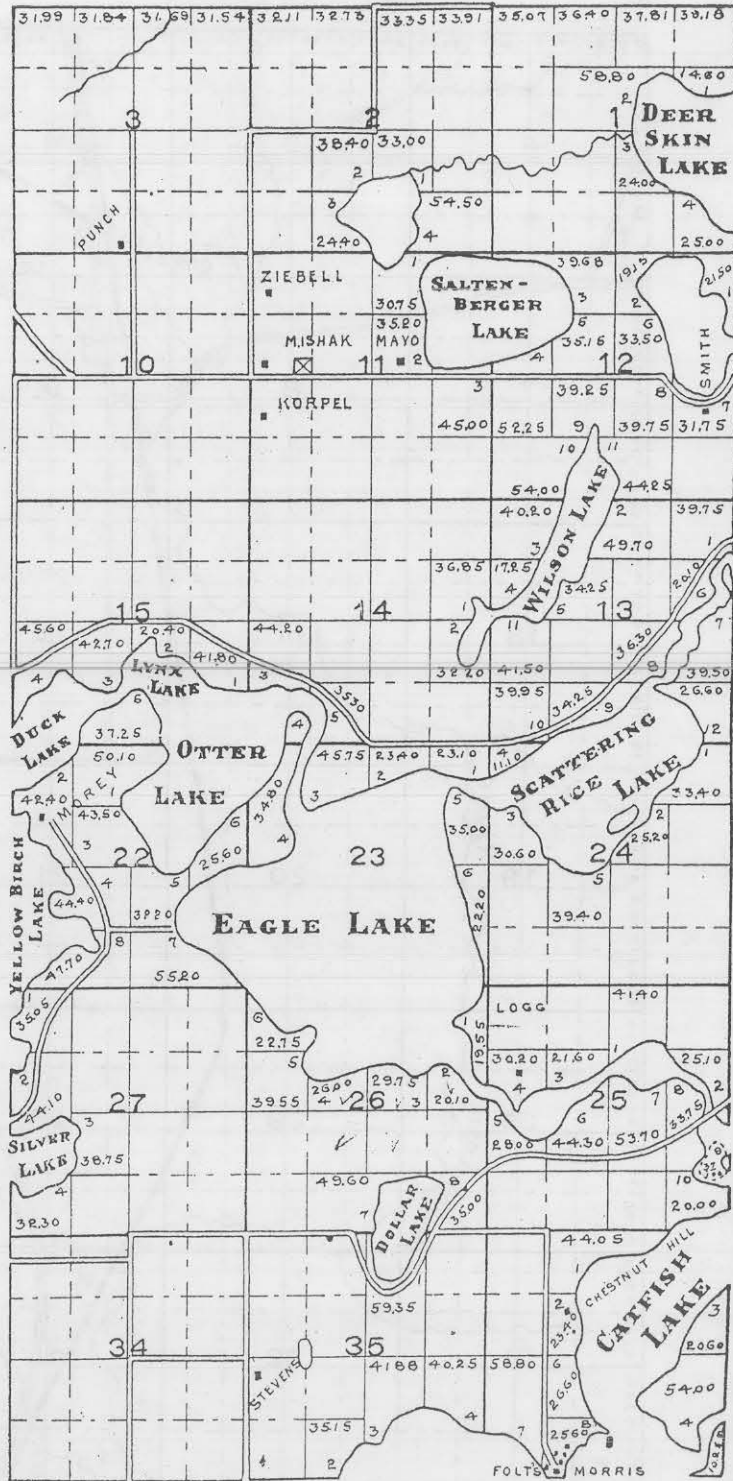
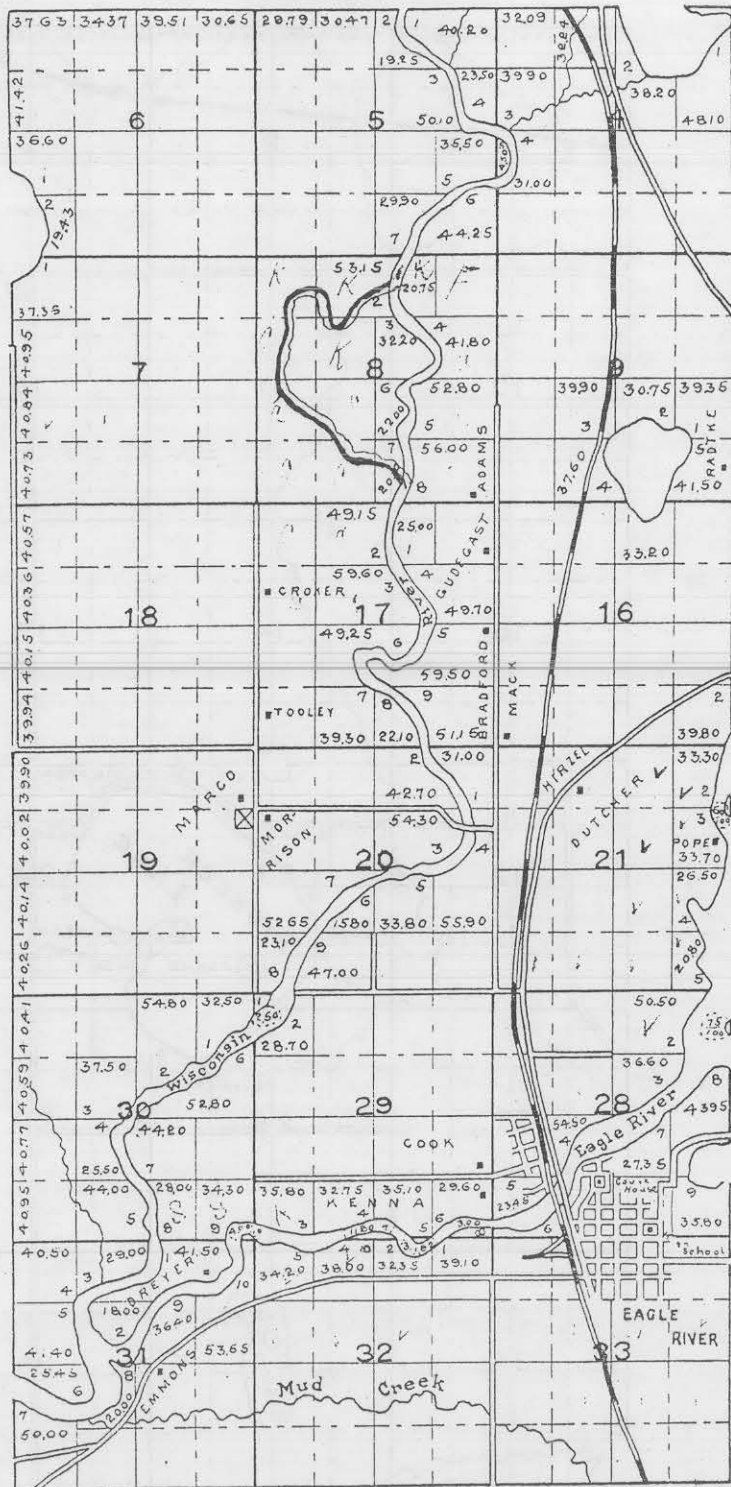


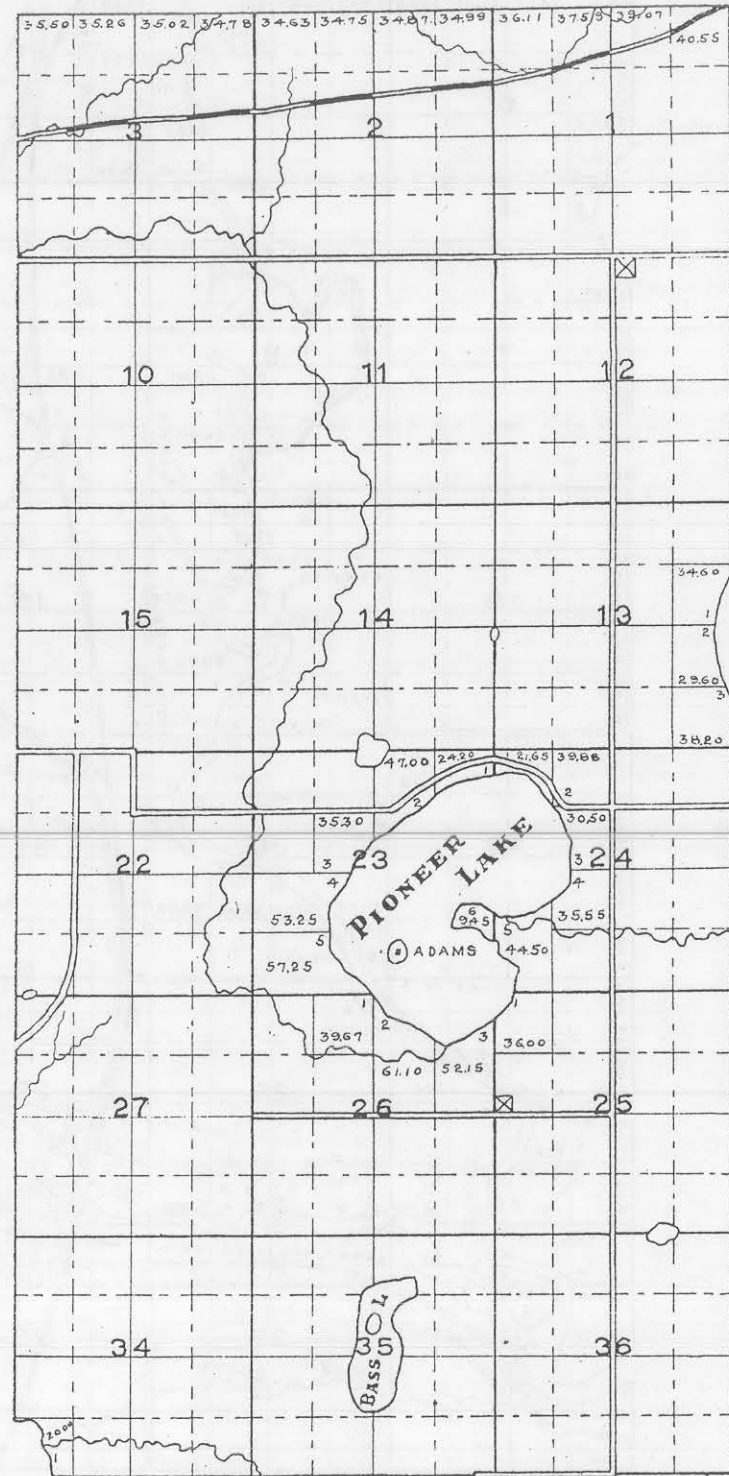
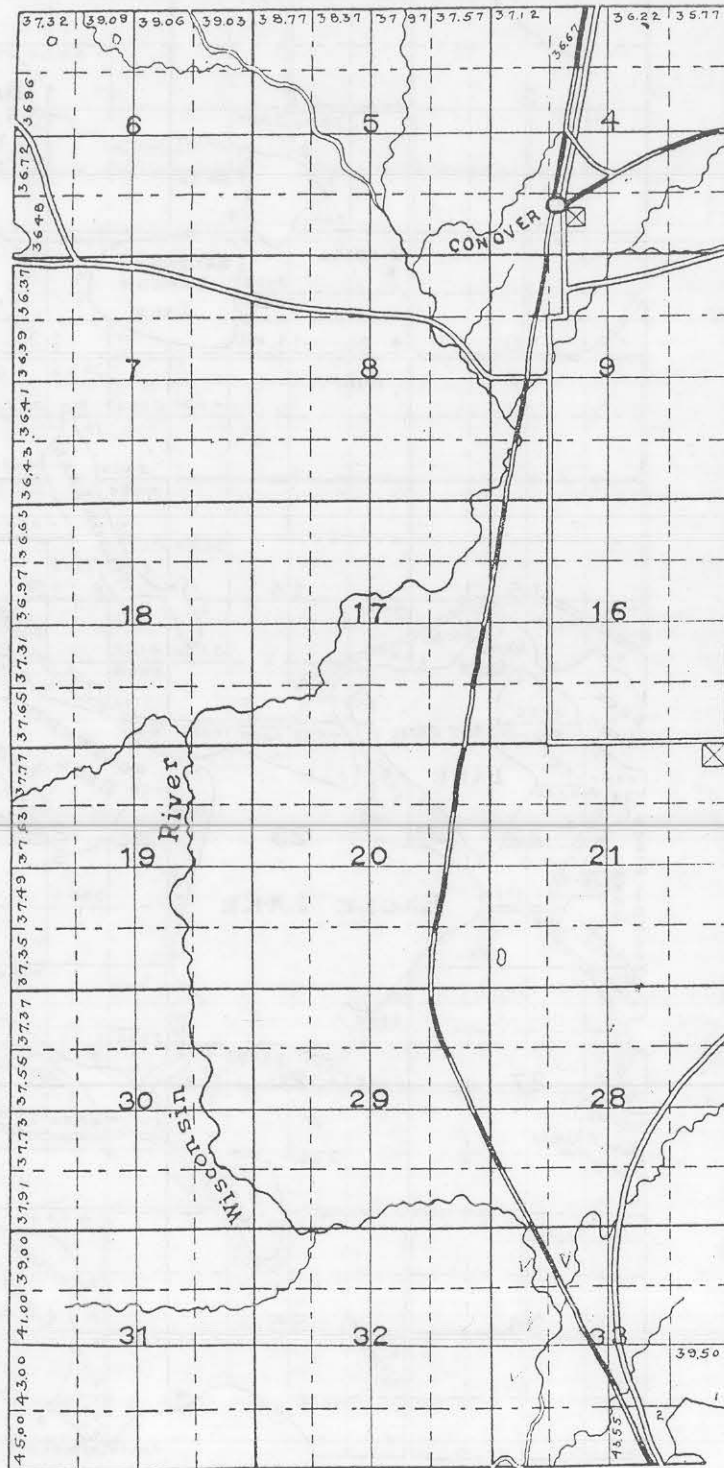
70



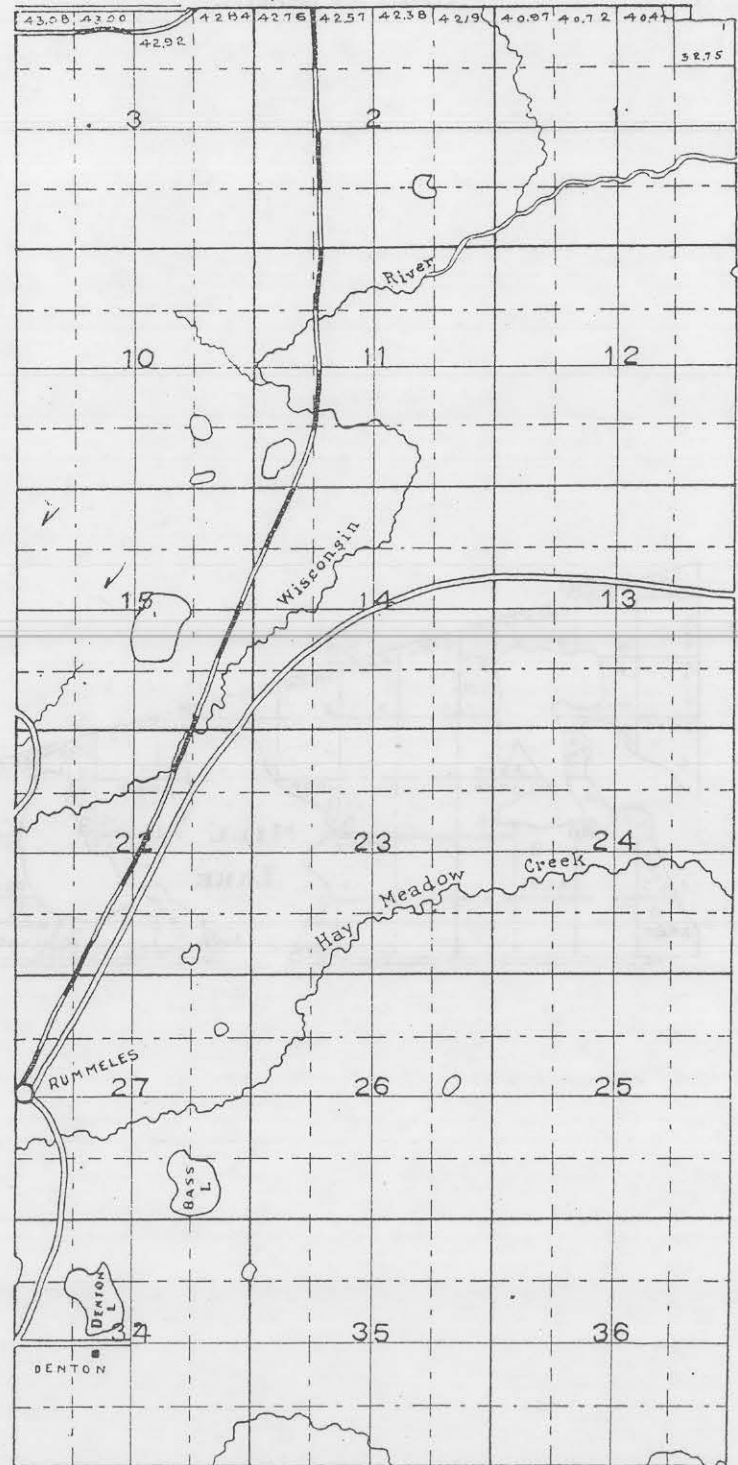
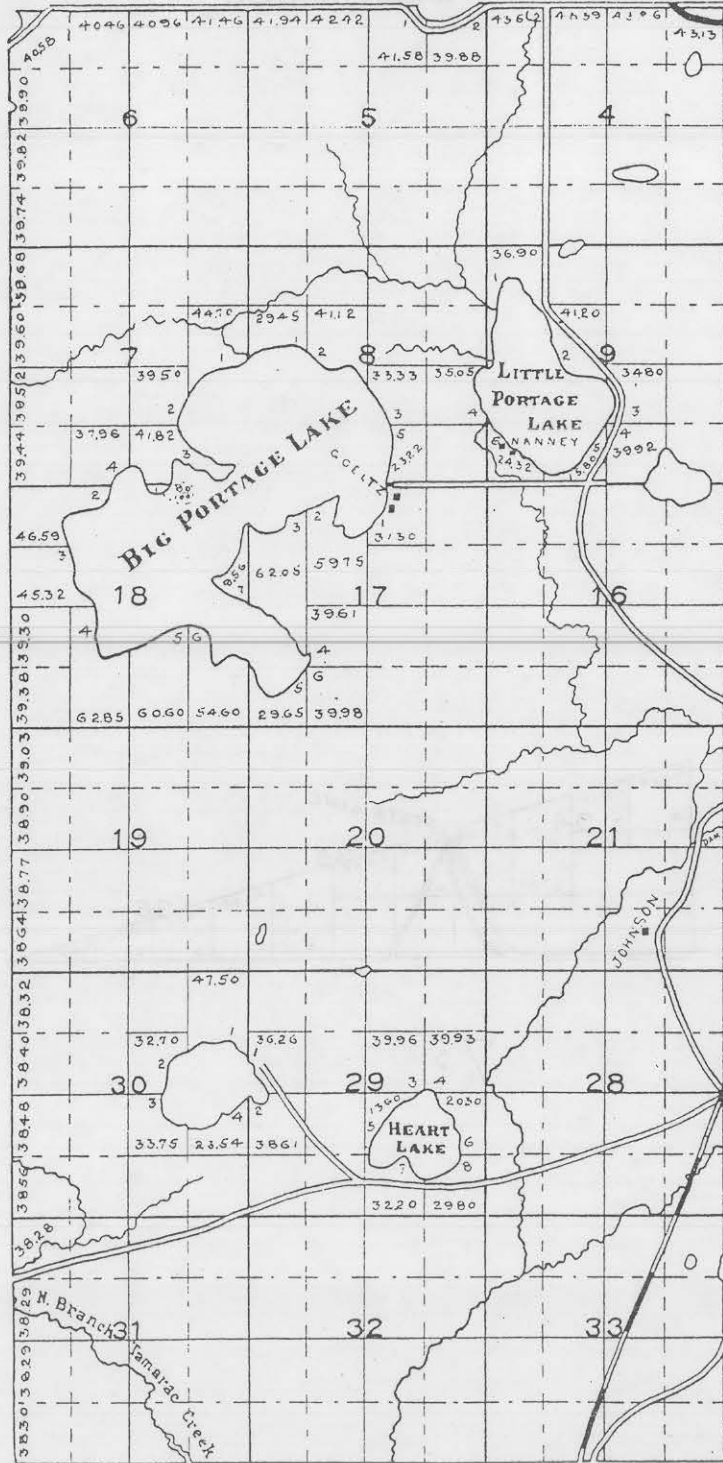


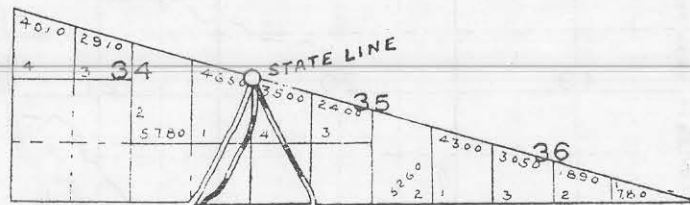
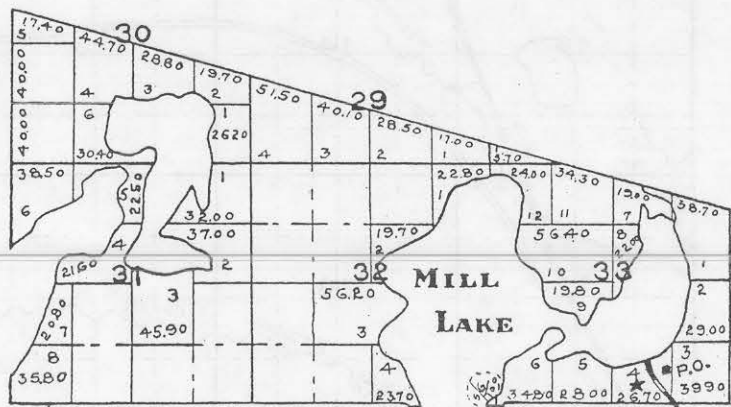
7012





75





75

