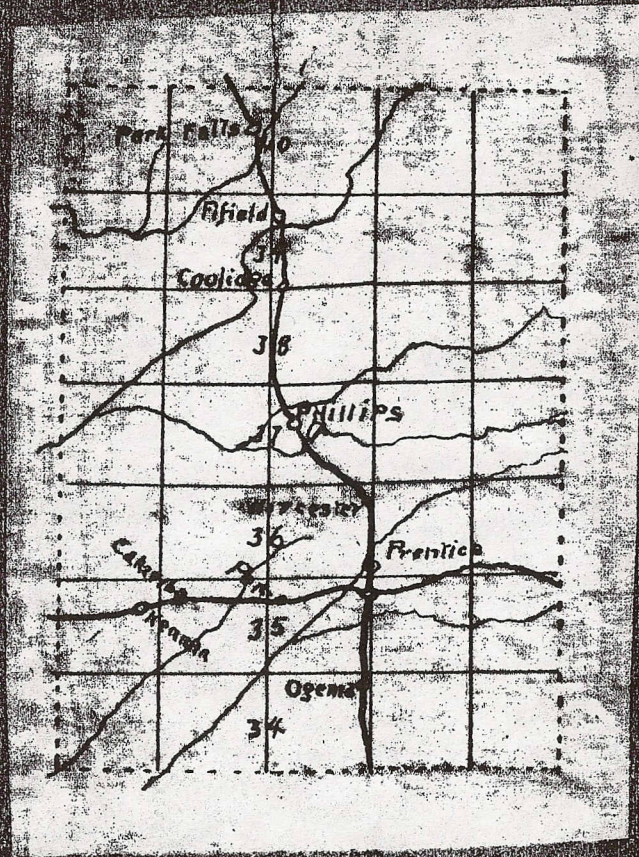


2681



Map of  
Price County  
Wis.

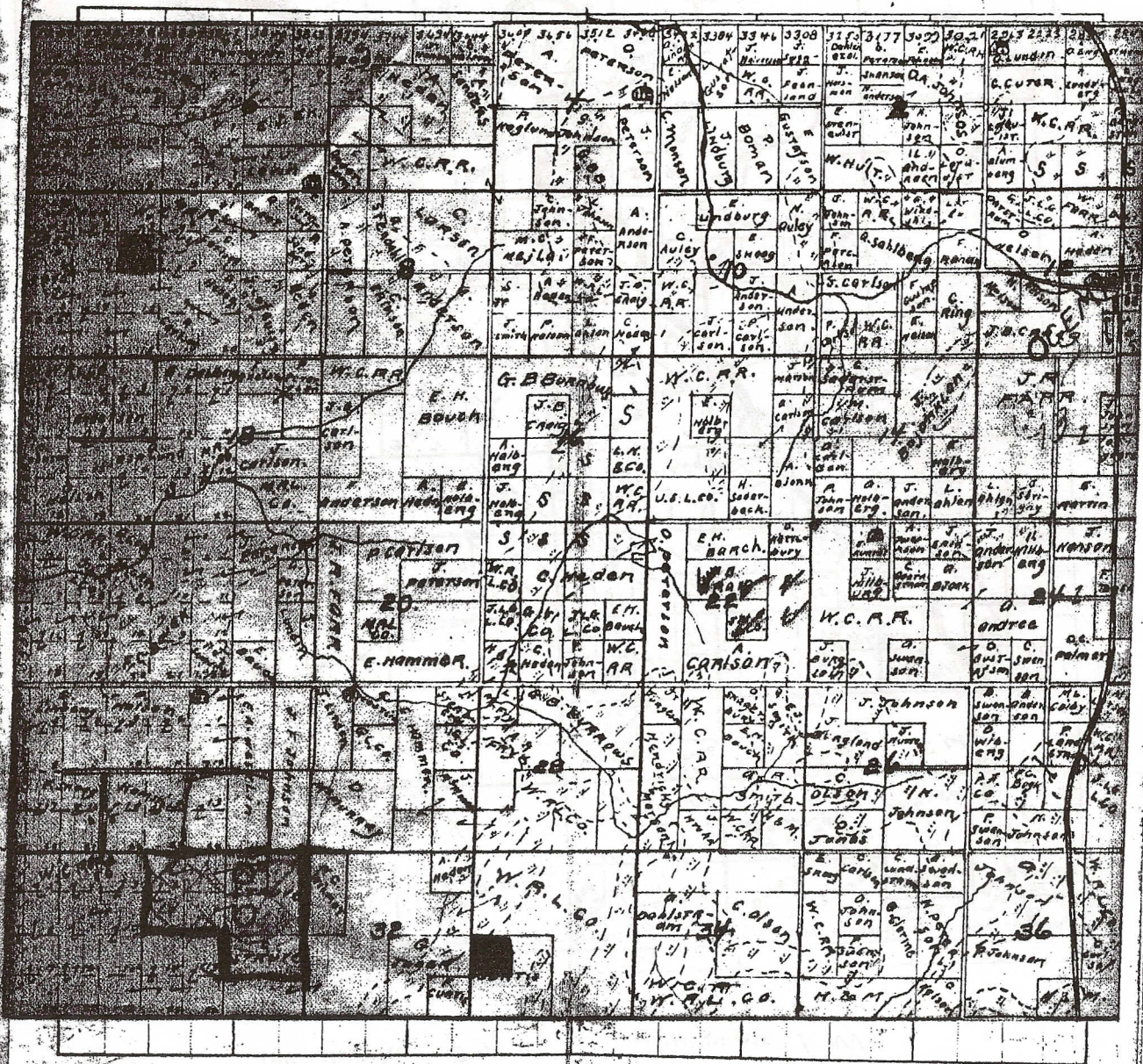
B  
Q2902  
P94  
N6

# DIAGRAM

OF

Township No. 34

Range No. 1 E



FORM 1

BOND PAPER.

Sold by H. Niebeck Co. Milwaukee.

# DIAGRAM

OF

Township No. 34

Range No. 2 E



# DIAGRAM

Township No. 34

Range No. 3 E

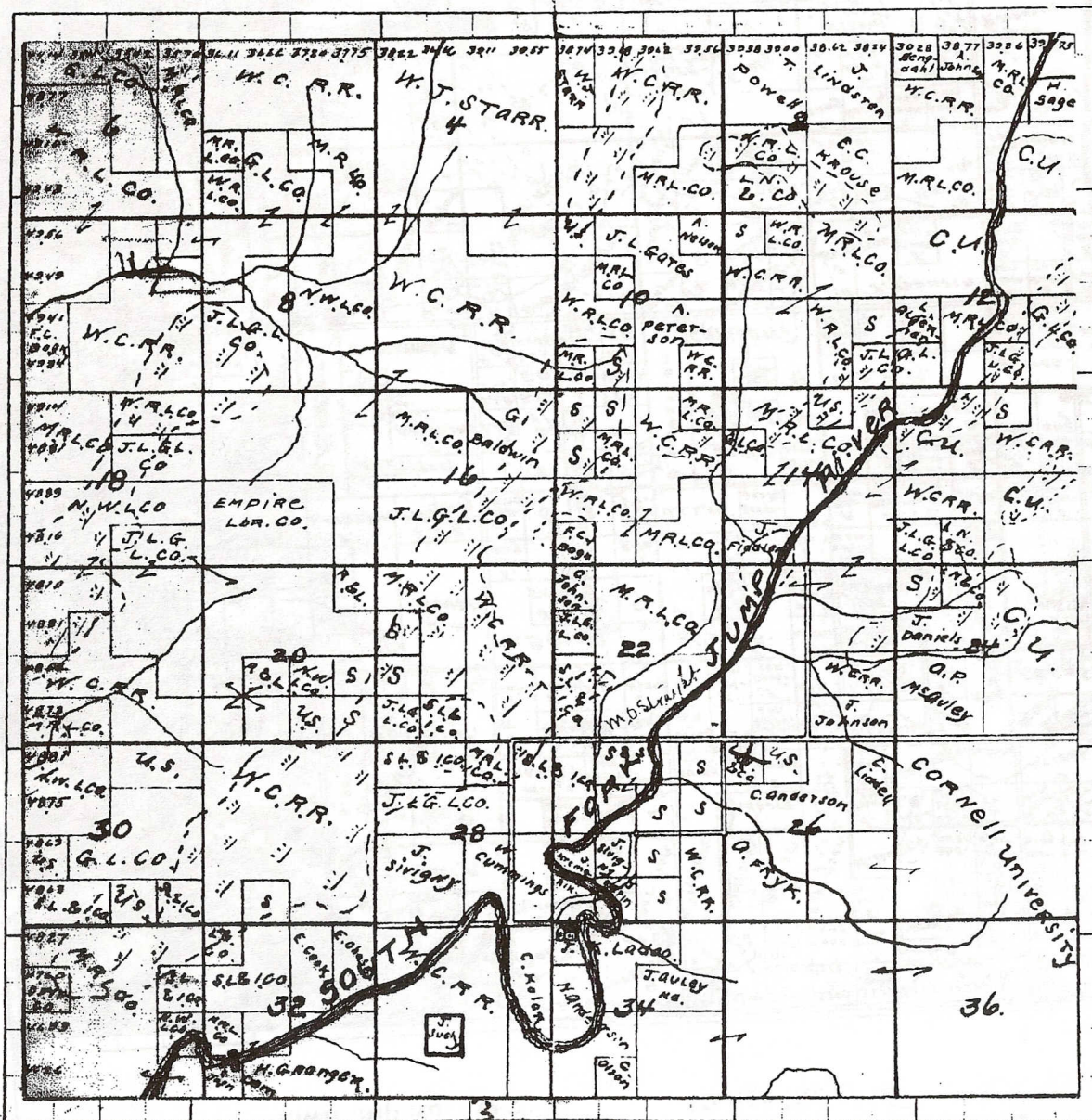


# DIAGRAM

OF

Township No. 34

Range No. 1 W



FORM I. BOND PAPER.

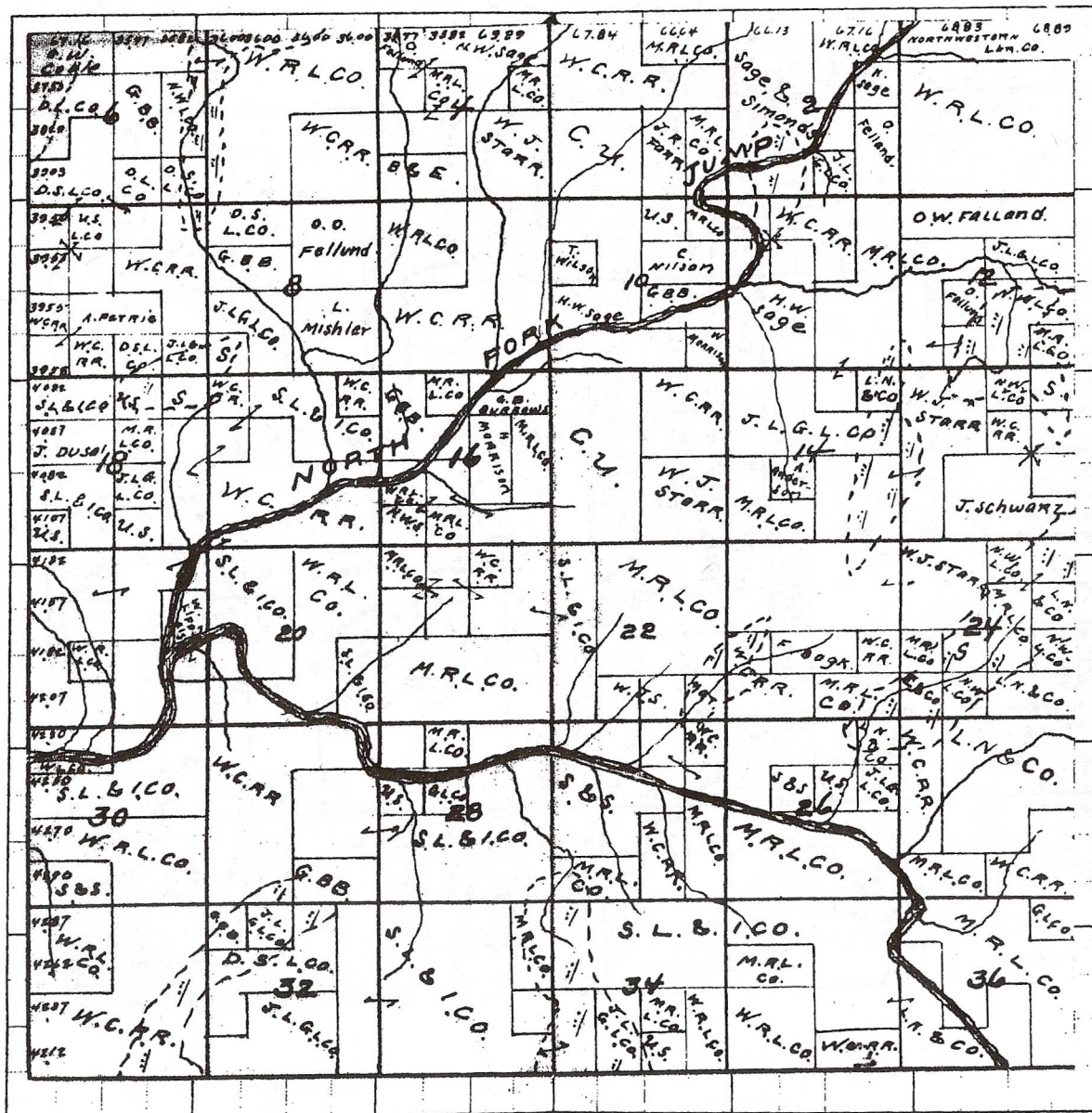
Sold by H. Niebeck & Co. Milwaukee.  
X GRV... 1915

# DIAGRAM

OF

Township No. 34

Range No. 2 W



FORM I.

BOND PAPER.

Sold by H. Niedecken Co. Milwaukee.

# DIAGRAM

OF

Township No. 35

Range No. 1 E

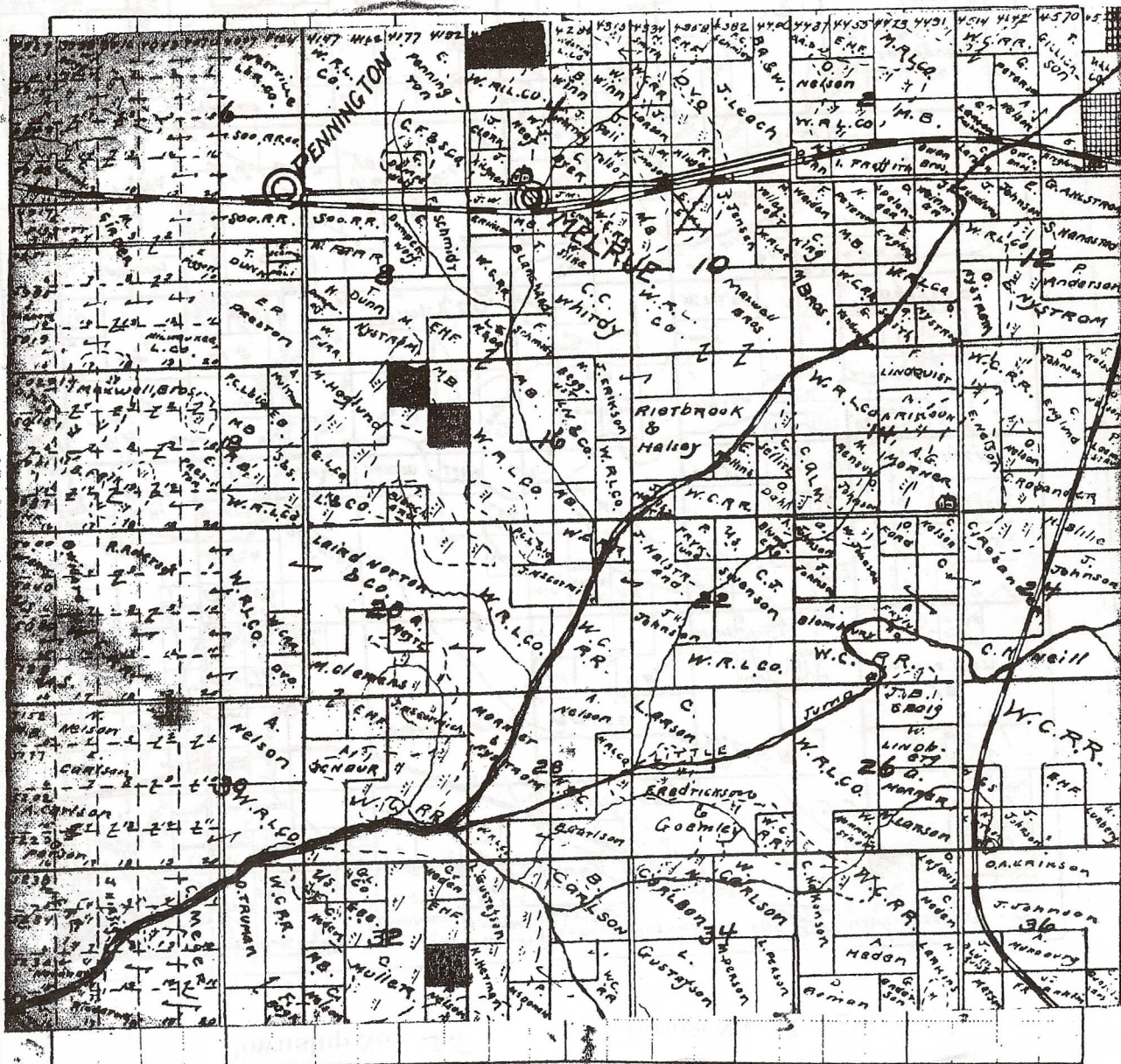
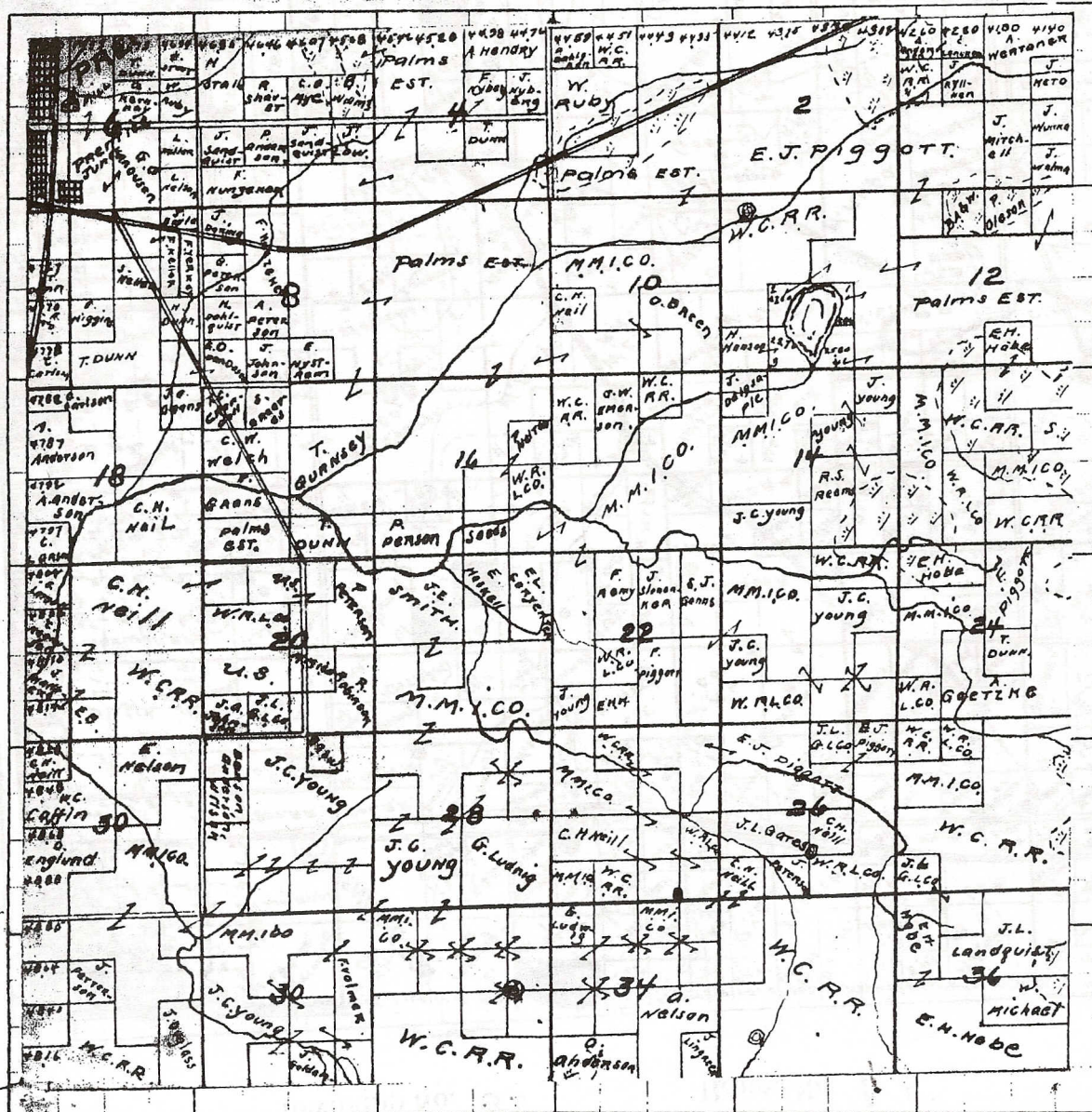


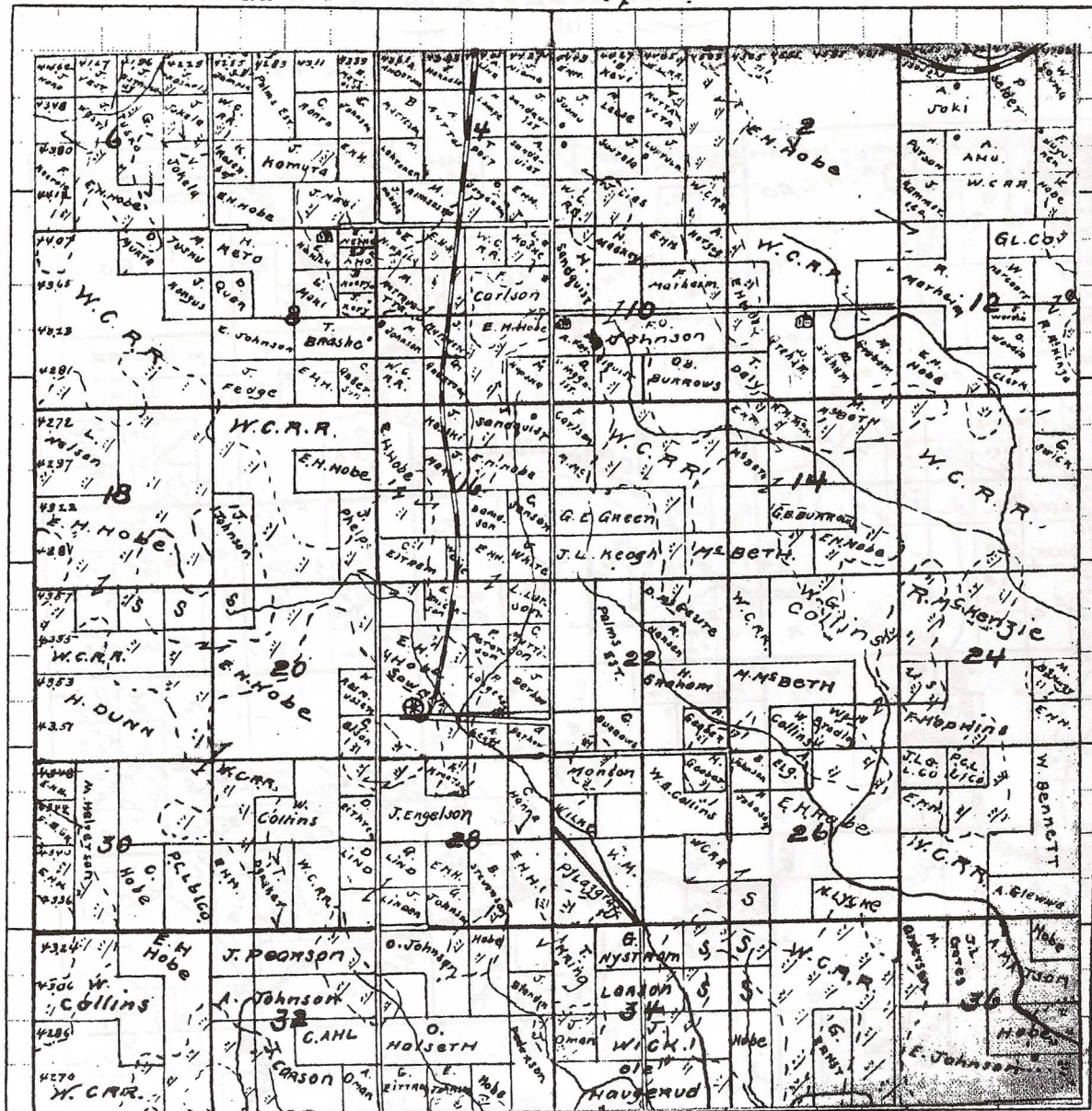
DIAGRAM  
OF

Township No. 35

Range No. 2 E







Township No. 35 Range No. 3 E

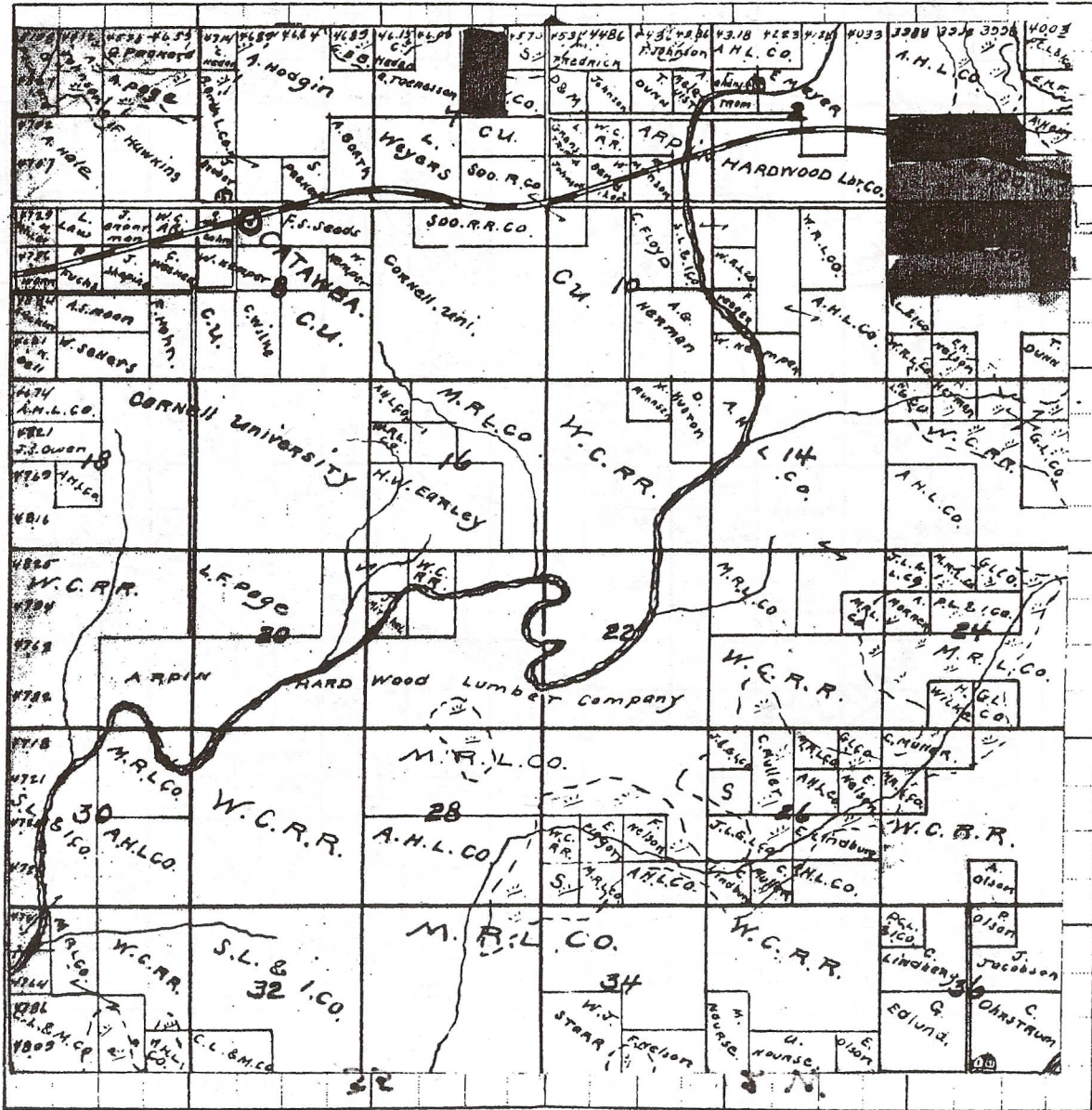
DIAGRAM

# DIAGRAM

OF

Township No. 35

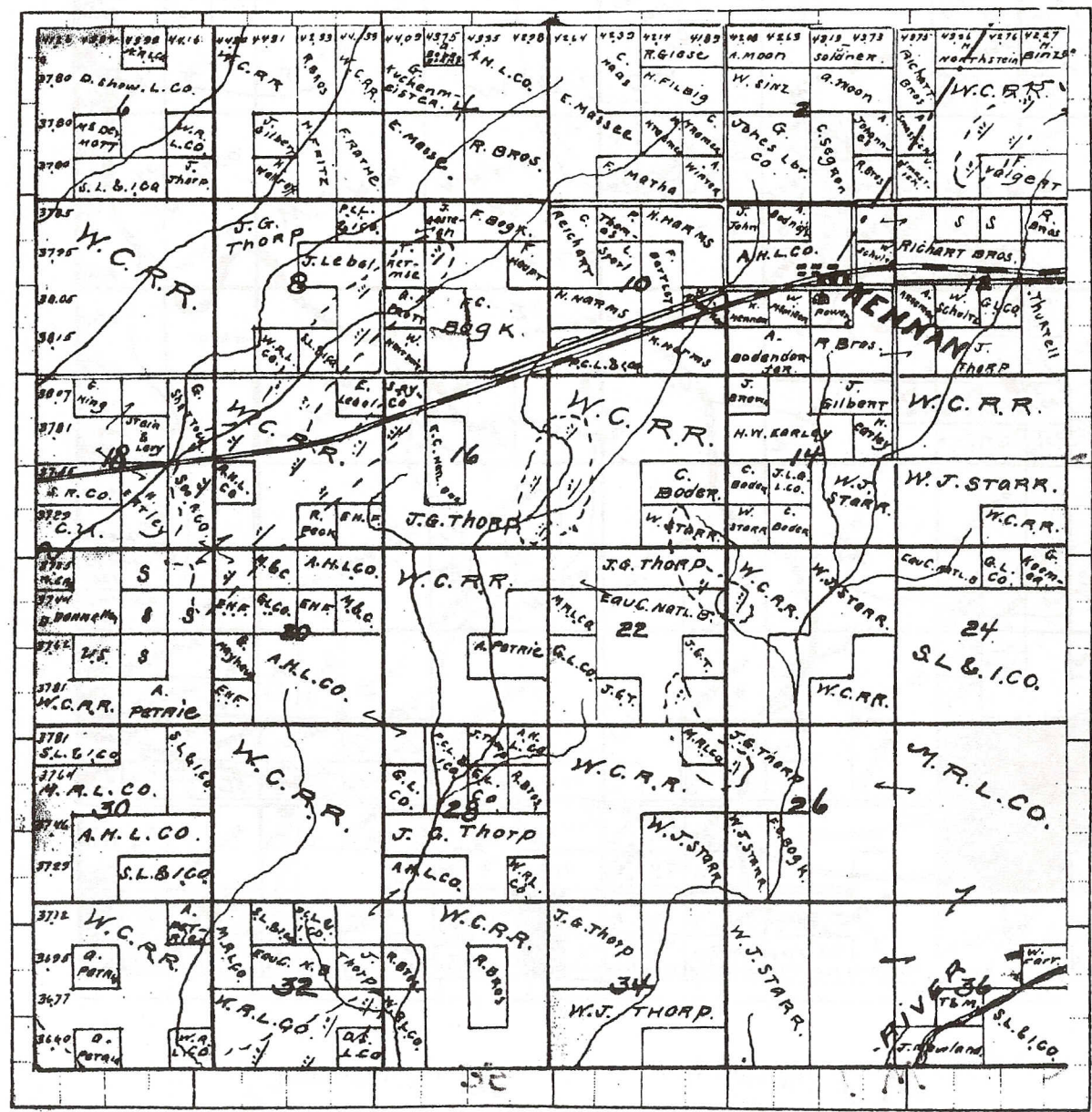
Range No. 1 W



# DIAGRAM

Township No. 35

Range No. 2 W



FORM I. BOND PAPER.

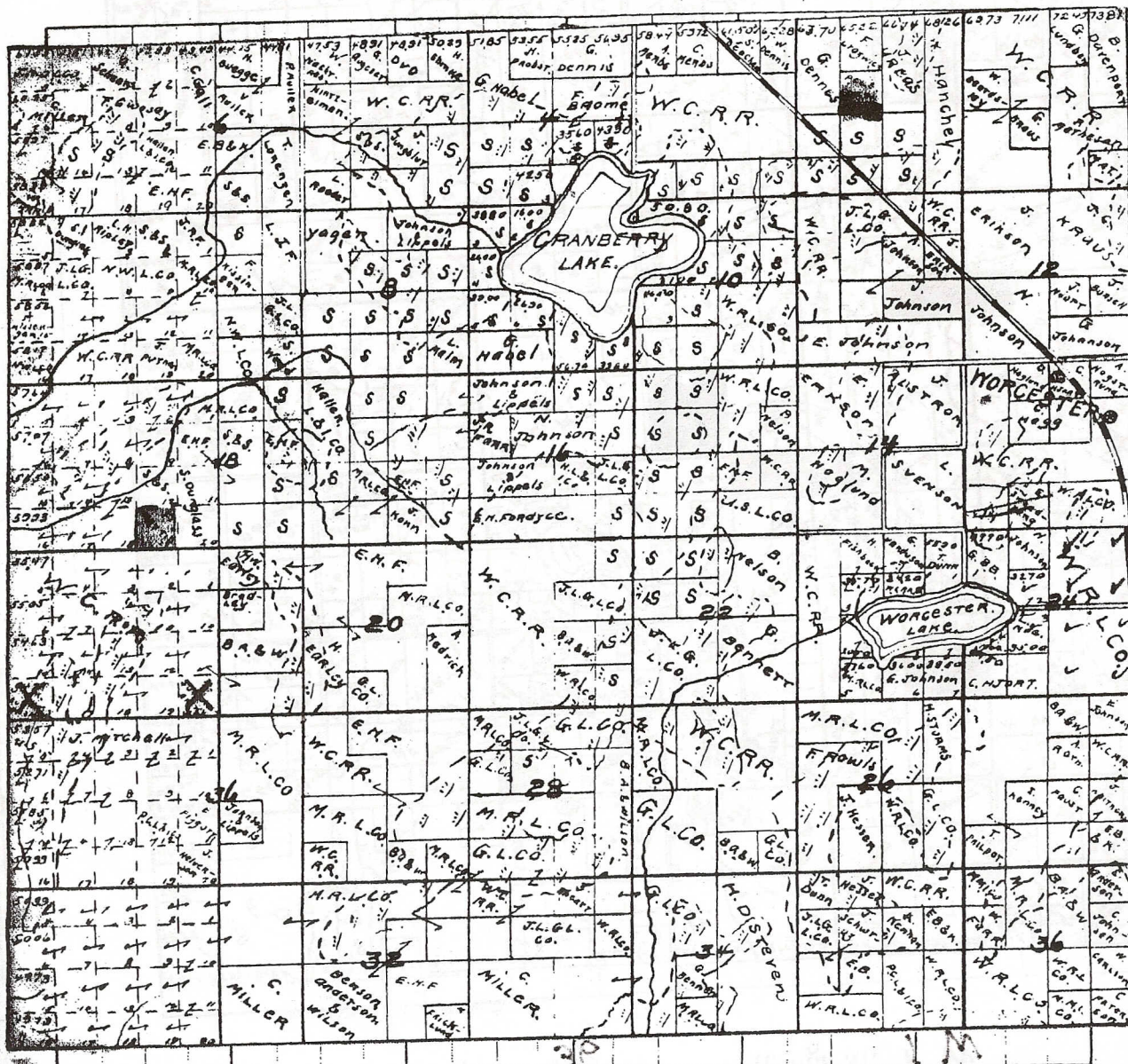
Sold by H. Niedecker Co. Milwaukee.

# DIAGRAM

OF

Township No. 36

Range No. 1 E



FORM 1.

BOND PAPER.

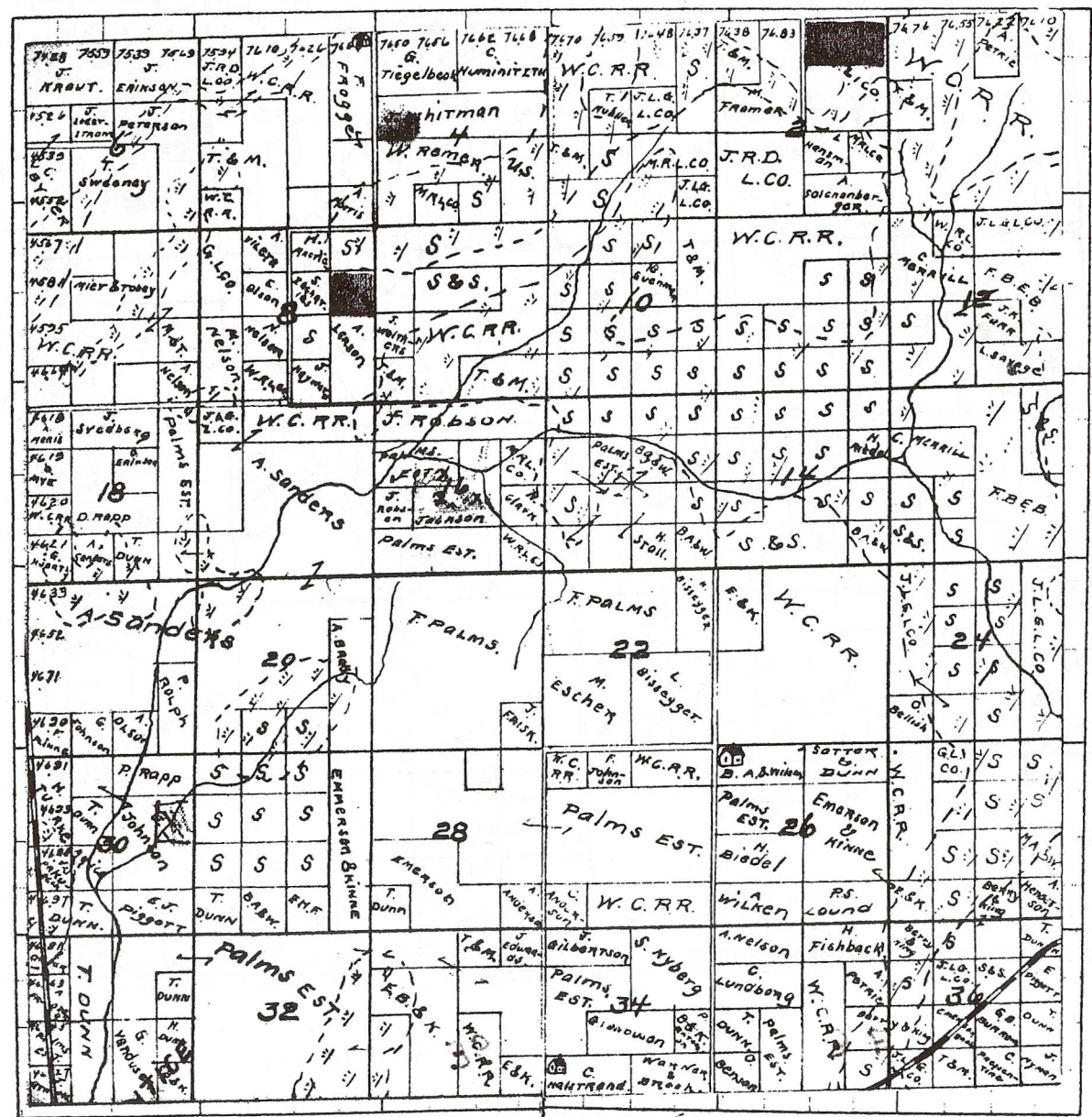
Sold by H. Neudecker Co., Milwaukee.

# DIAGRAM

OF

Township No. **36** Range No. **2 E**

30 30

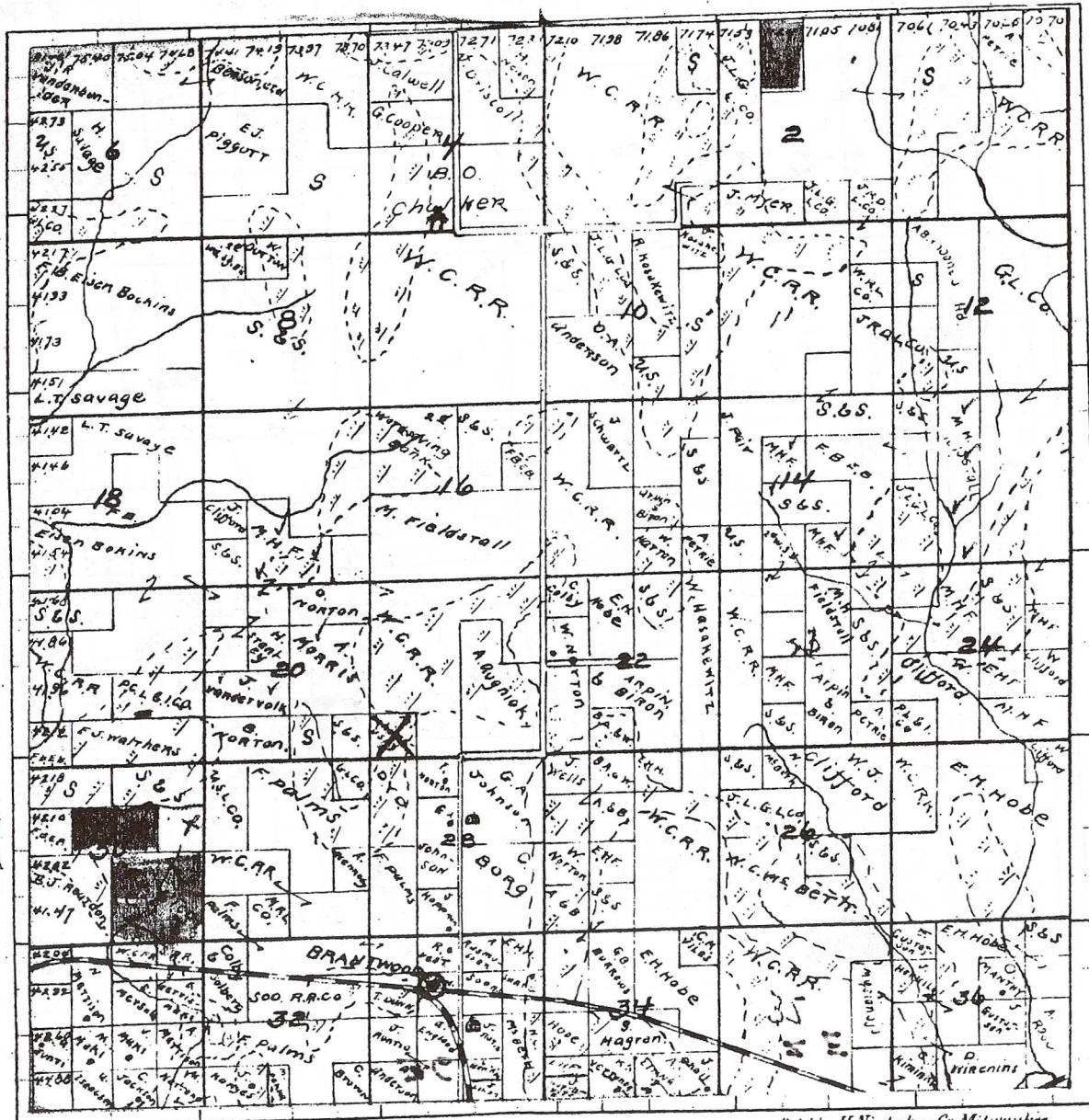


# DIAGRAM

OF

Township No. 36

Range No. 3 E

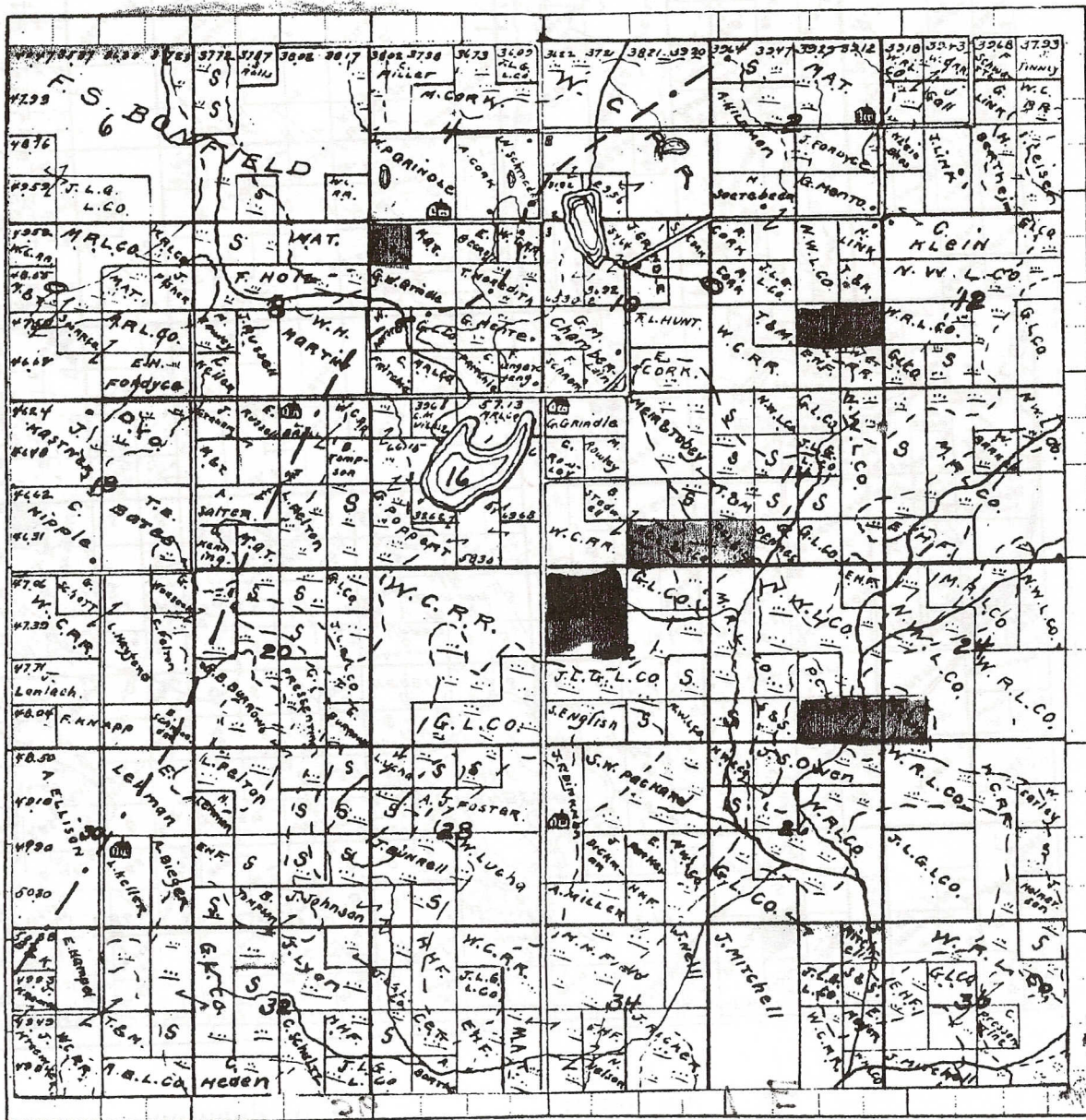


# DIAGRAM

OF

Township No. 36

Range No. 1 W

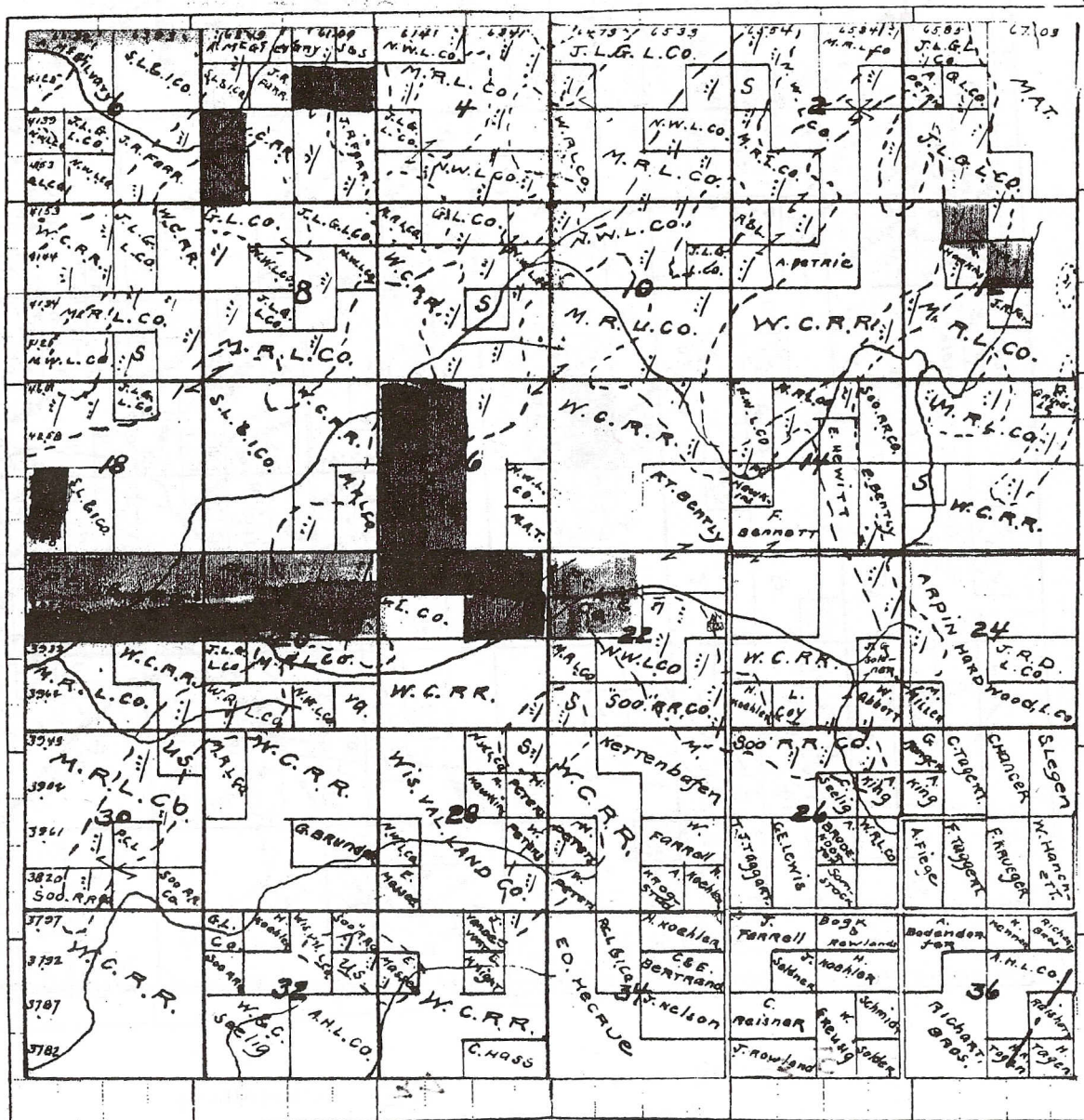


# DIAGRAM

OF

Township No. 36

Range No. 2 W





# DIAGRAM

OF

Township No. 37

Range No. 1 E

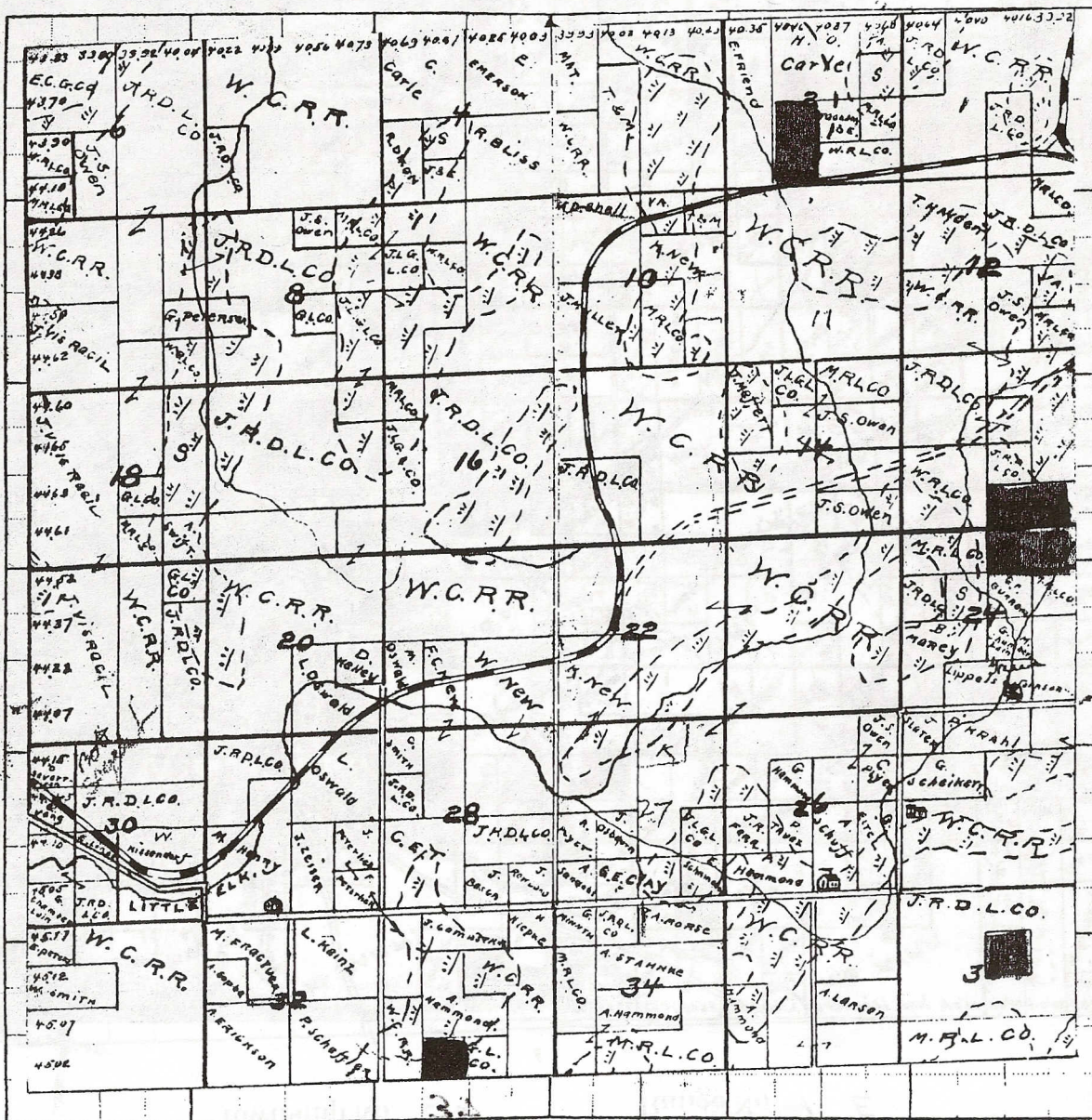


# DIAGRAM

OF

Township No. 37 N

Range No. 2 E

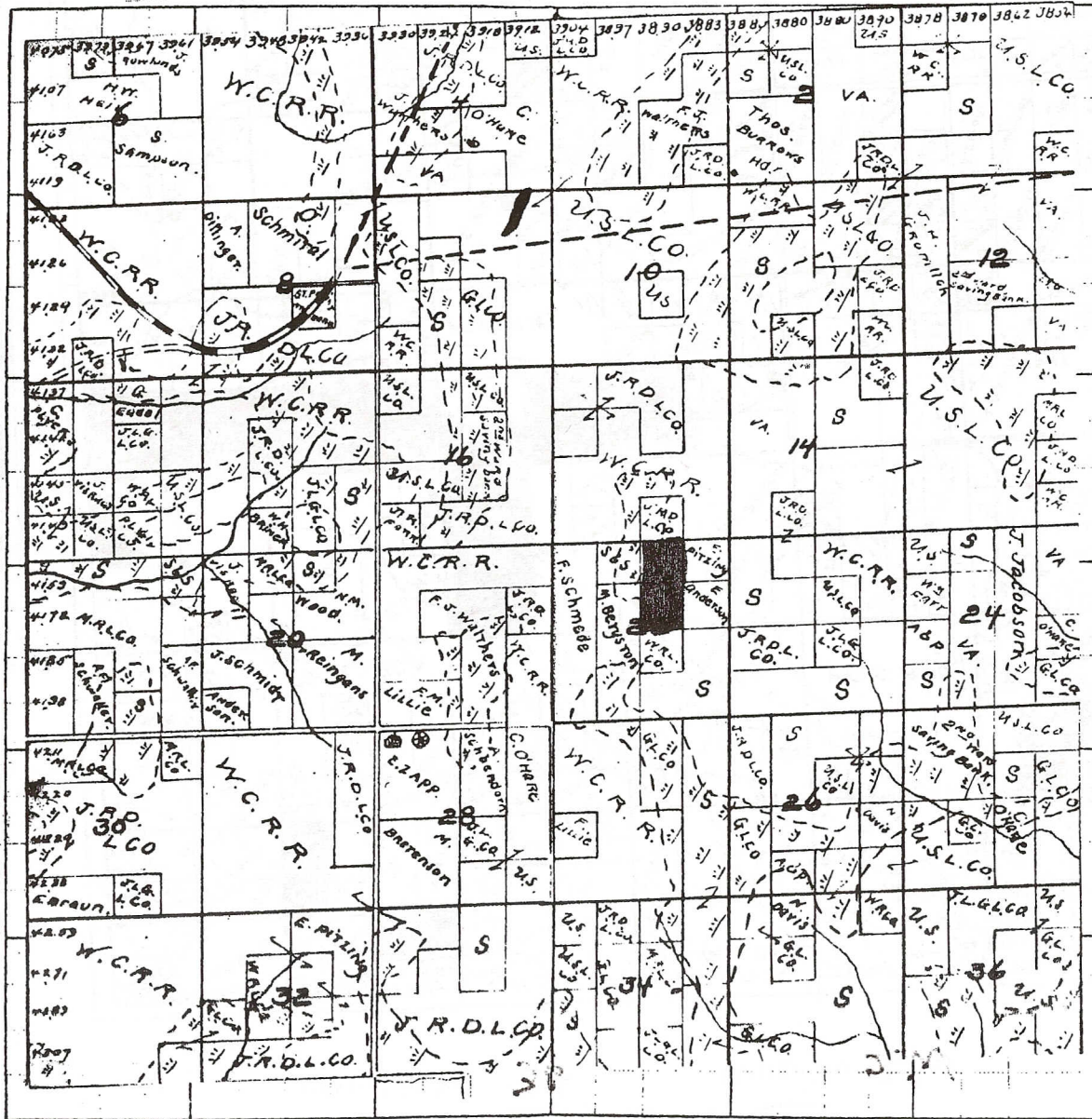


# DIAGRAM

OF

Township No. 37

Range No. 3 E



FORM 1. BOND PAPER.


Sold by H. Niedrcken Co. Milwaukee.

# DIAGRAM

Township No. 37

Range No. 1 W

ch. 11  
4th 2nd a



FORM 7

BOND PAPER

Sold by H. F. Fentzen Co. Milwaukee

# DIAGRAM

OF

Township No. 37

Range No. 2 W

11

