

Register of Deeds.
1957

MARY KRAISS
PRICE COUNTY REGISTER OF DEEDS
PHILLIPS, WISCONSIN 54555

FARM

PLAT BOOK

PRICE COUNTY
WISCONSIN


MARY KRAISS
PRICE COUNTY REGISTER OF DEEDS
PHILLIPS, WISCONSIN 54555

THESE BOOKS AVAILABLE AT
COUNTY CLERK'S OFFICE











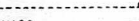


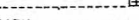




ROCKFORD MAP PUBLISHERS
4525 FOREST VIEW AVE. ROCKFORD, ILLINOIS

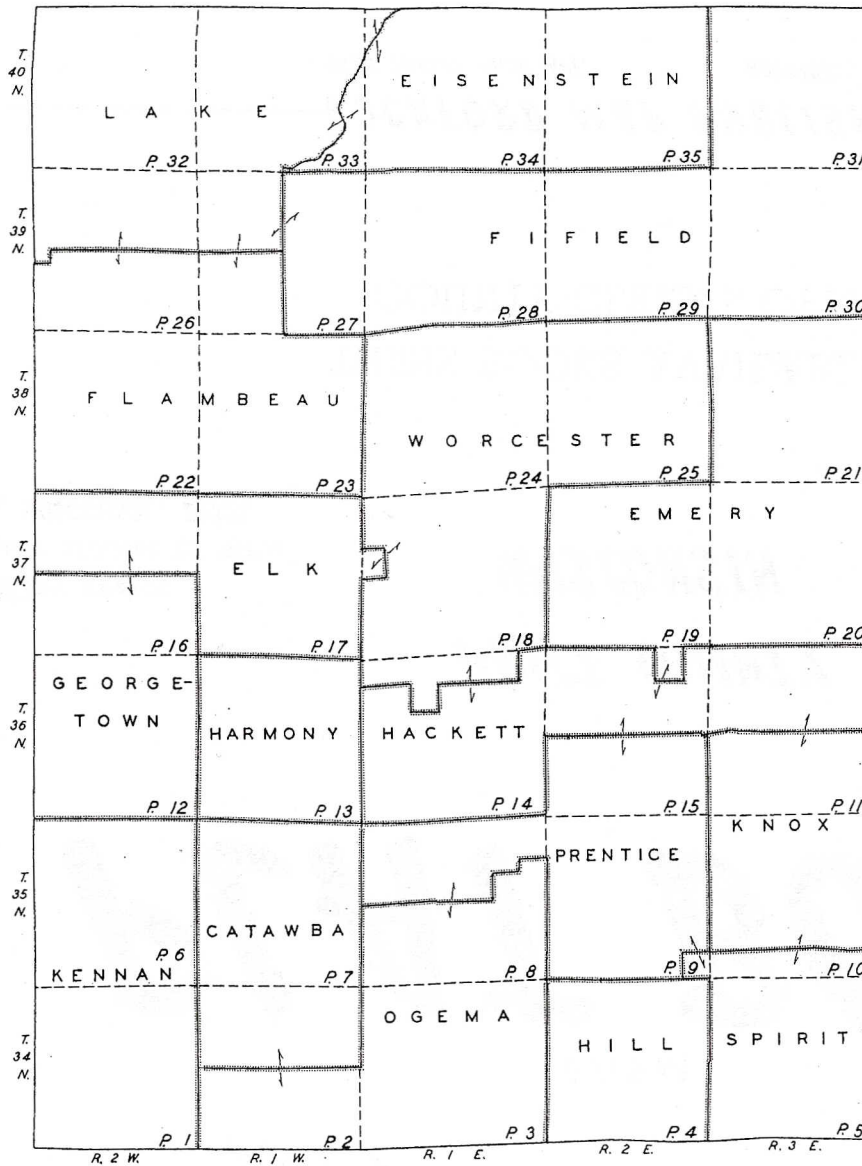
MARY KRAISS
PRICE COUNTY REGISTER OF DEEDS
PHILLIPS, WISCONSIN 54555

\$2.50





IN TOWNSHIP MAPS

- FEDERAL HIGHWAYS..... 
 - STATE HIGHWAYS..... 
 - COUNTY TRUNK HIGHWAYS..... 
 - PAVED ROADS..... 
 - BITUMINOUS ROADS..... 
 - GRAVEL ROADS..... 
 - OTHER ROADS..... 
 - RAILROADS..... 
 - FARMSTEADS..... 
 - GROUPS OF BUILDINGS..... 
 - RURAL BUSINESS BUILDINGS..... 
 - SCHOOLS..... 
 - CHURCHES..... 
 - CENETERIES..... 
 - INCORPORATED CITY OR VILLAGE..... 
 - CORPORATE LIMITS..... 
 - UNINCORPORATED VILLAGE..... 
 - SUBDIVISIONS & AREAS OF SMALL TRACTS..... 
 - CIVIL TOWNSHIP BOUNDARIES..... 
 - DITCHES..... 
 - CANALS..... 
- SCALE 1/4 INCH EQUALS ONE MILE



INDEX MAP PRICE COUNTY WISCONSIN

LEGEND

CONG. TWP BORDER	
CIVIL TWP BORDER	
COUNTY DETAIL MAP	P. 36

ALPHABETICAL INDEX

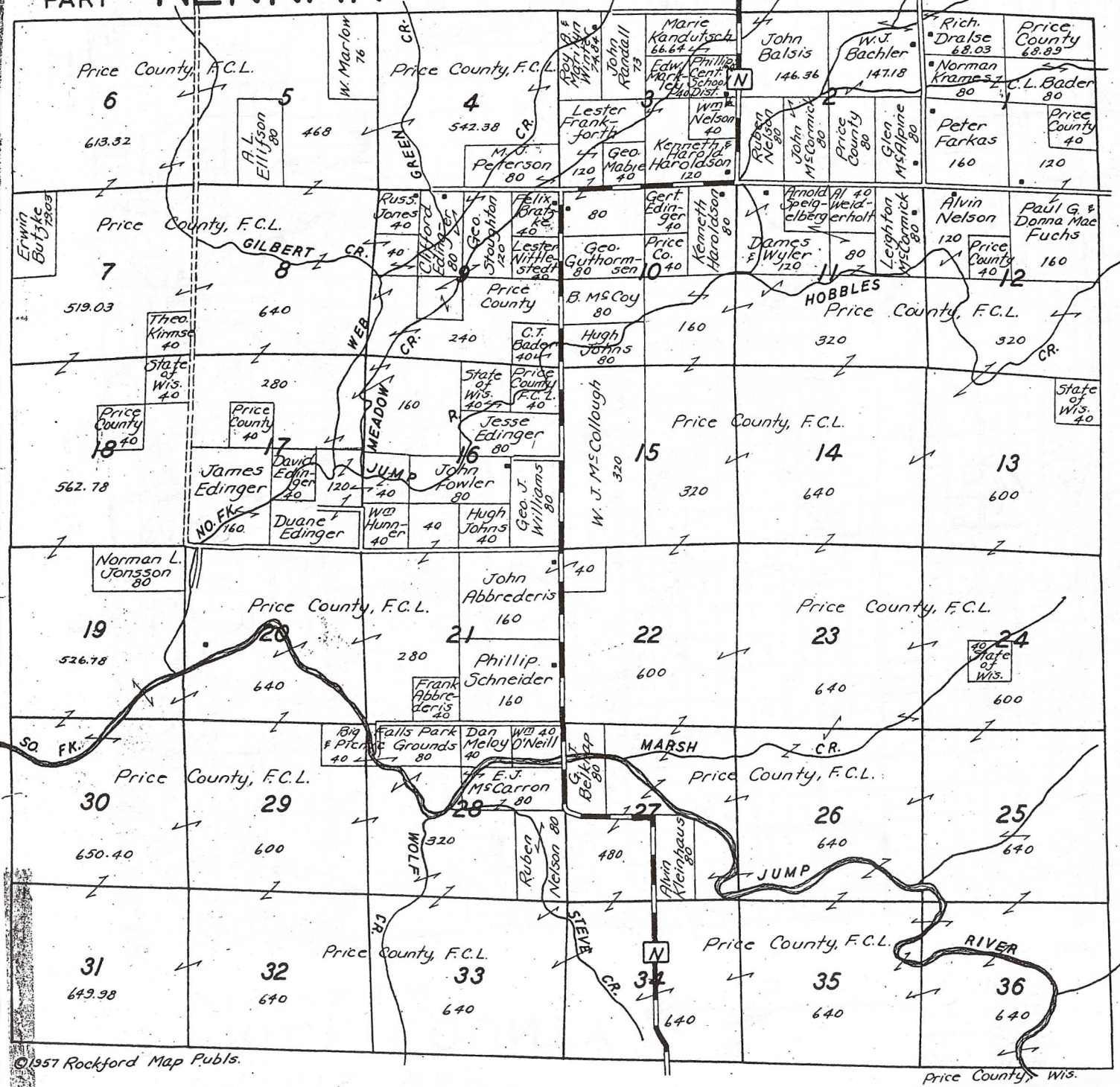
CATAWBA	P. 2, 7
EISENSTEIN	33, 34, 35
ELK	16, 17, 18
EMERY	15, 19, 20, 21
FIFIELD	27, 28, 29, 30, 31
FLAMBEAU	22, 23, 26, 27
GEORGETOWN	12, 16
HACKETT	11, 14, 15
HARMONY	13
HILL	4
KENNAW	1, 6
KNOX	10, 11
LAKE	26, 27, 32, 33
OGEMA	2, 3, 8
PRENTICE	8, 9, 15
SPIRIT	5, 9, 10
WORCESTER	14, 18, 24, 25

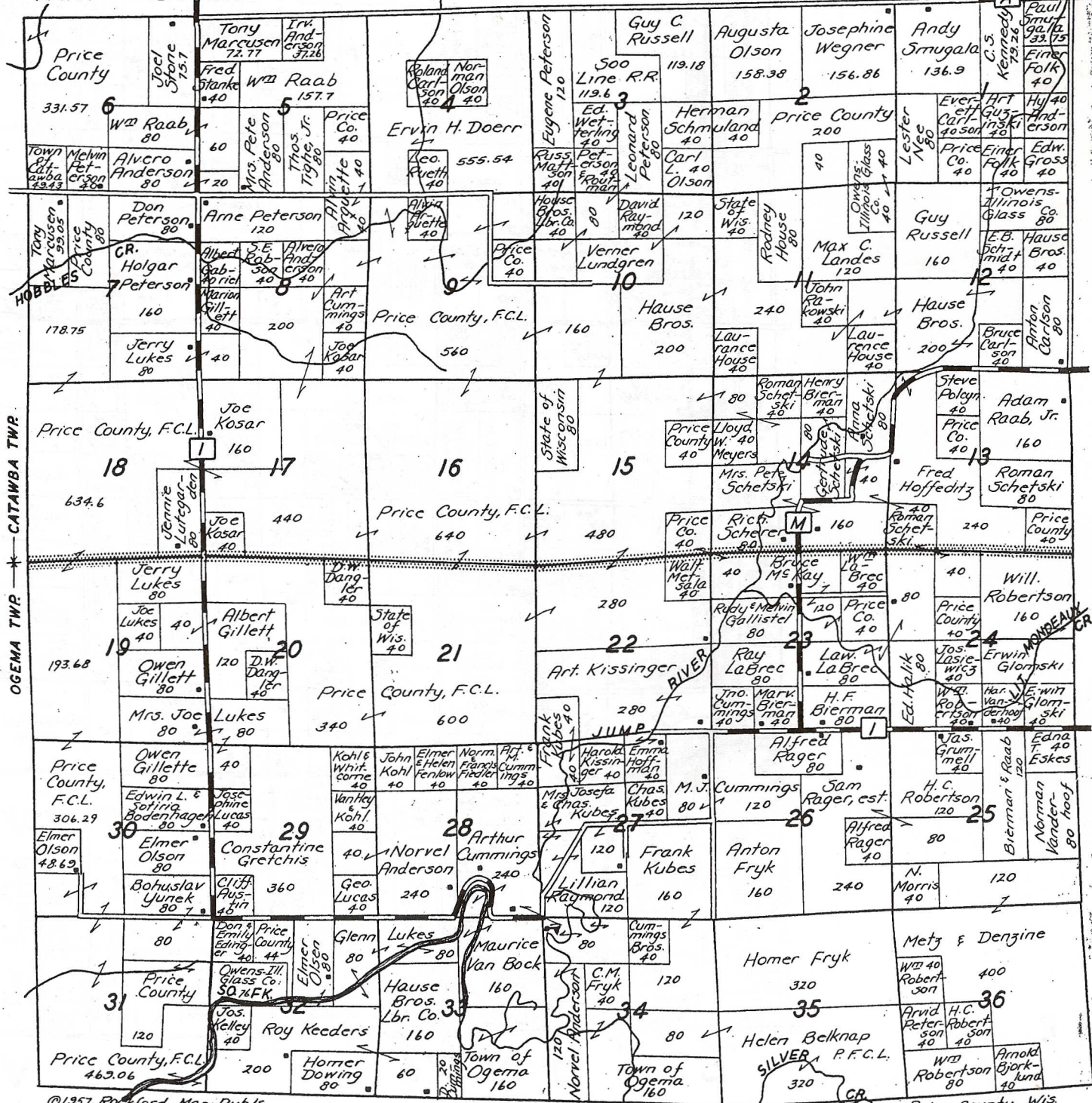
COPYRIGHT · 1957 ·
ROCKFORD MAP PUBLISHERS

SOUTH PART

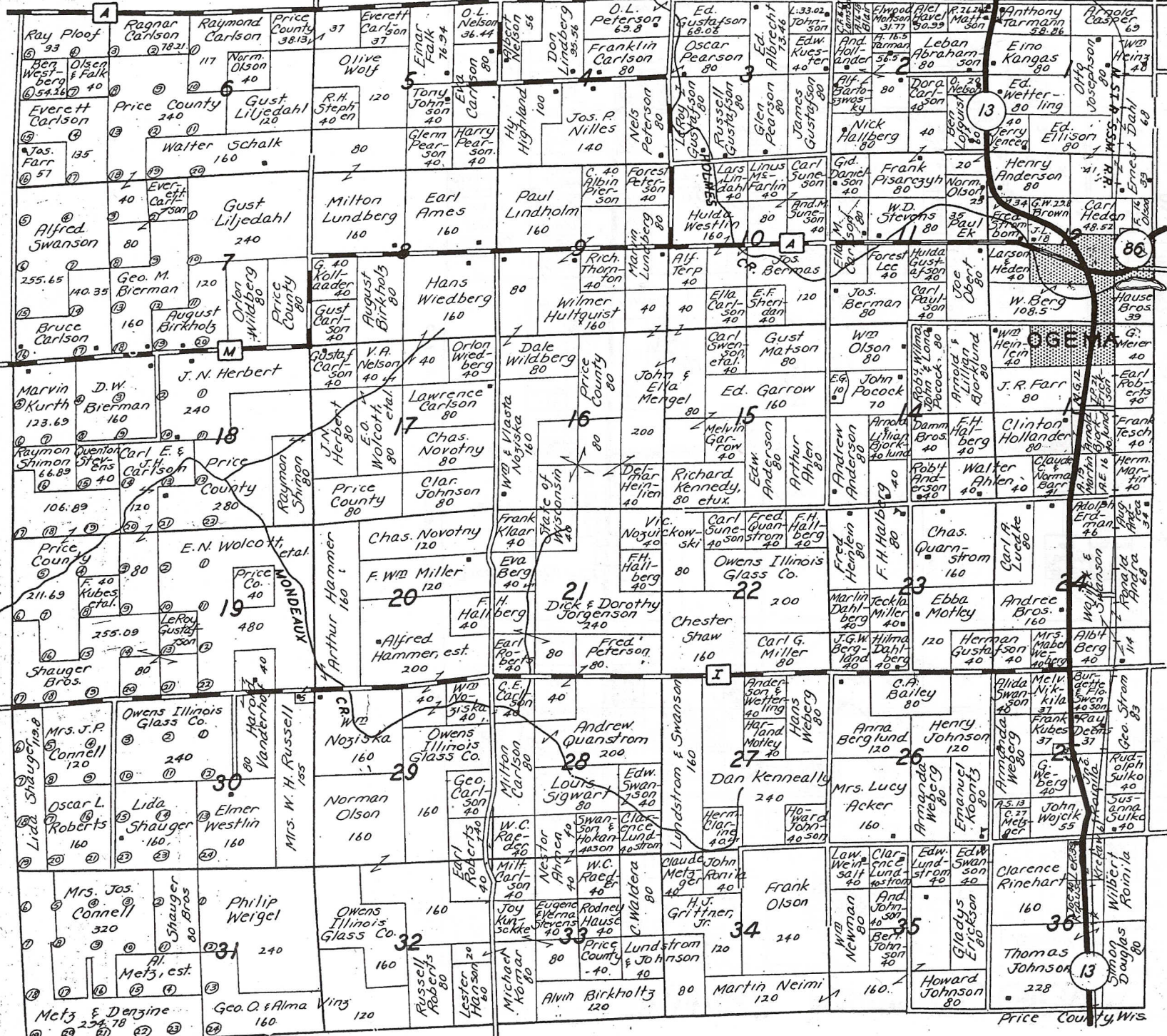
KENNAN

T. 34 N.-R. 2 W.



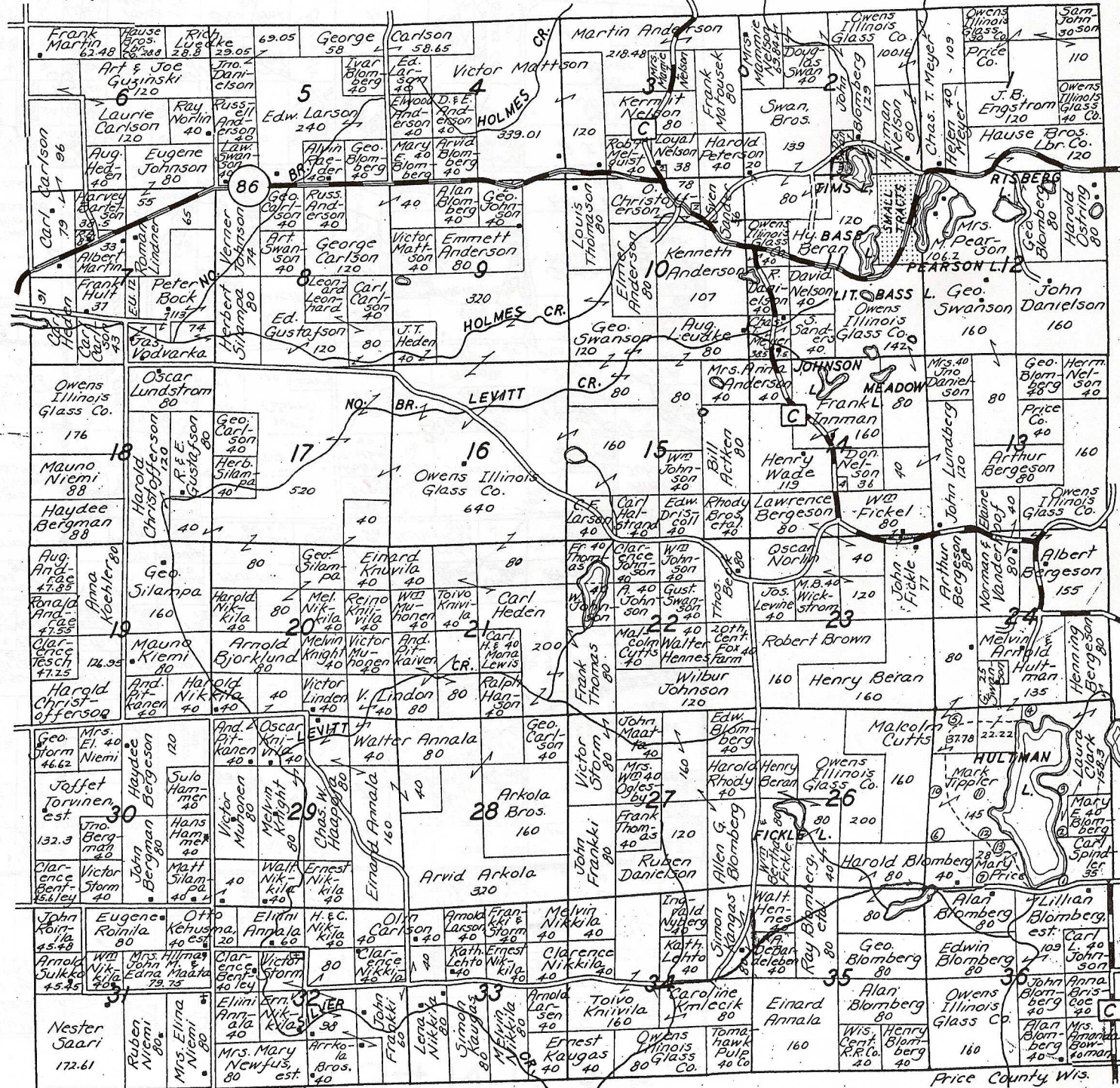


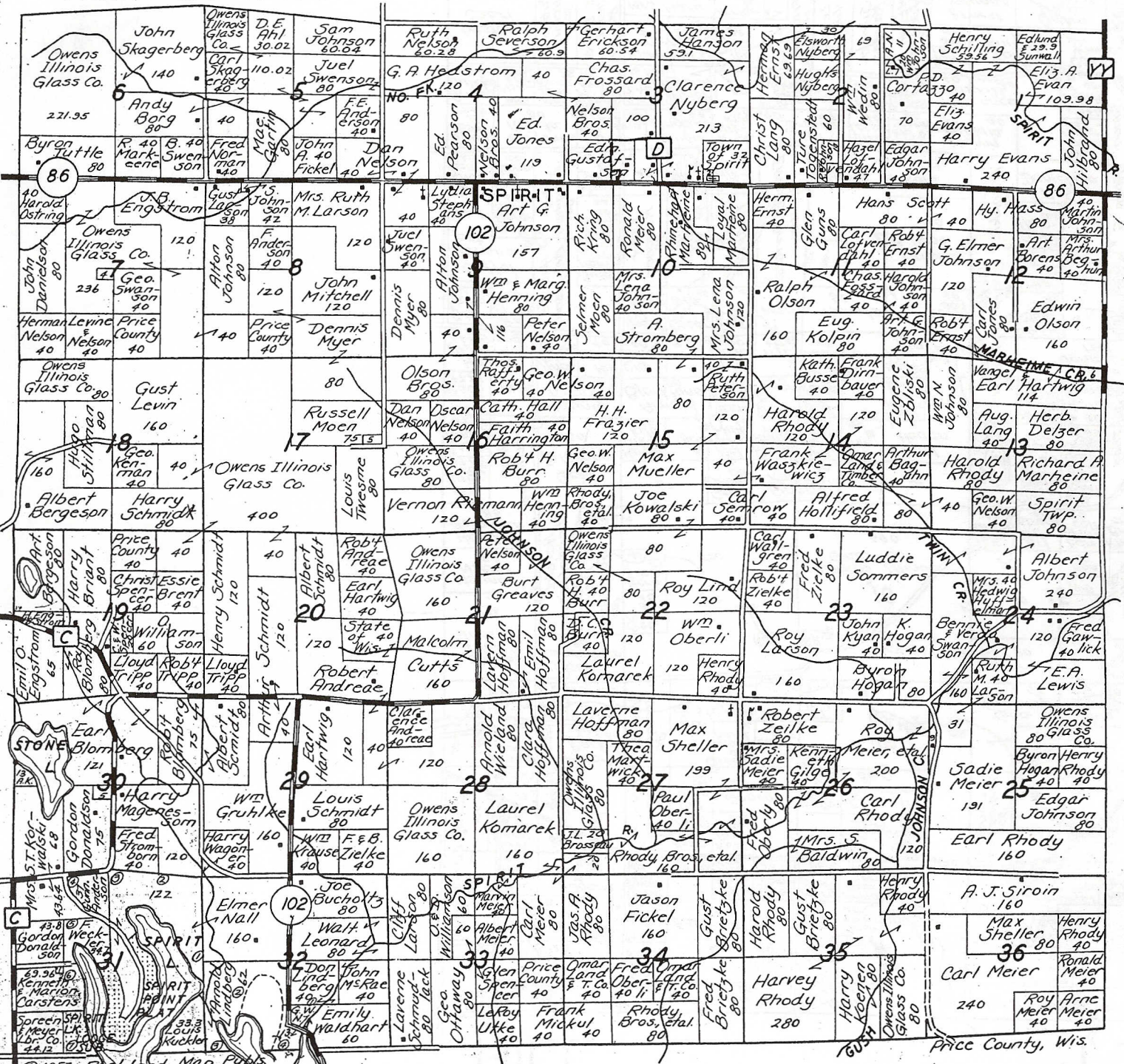
OGEMA TWP - CATAWBA TWP



HILL

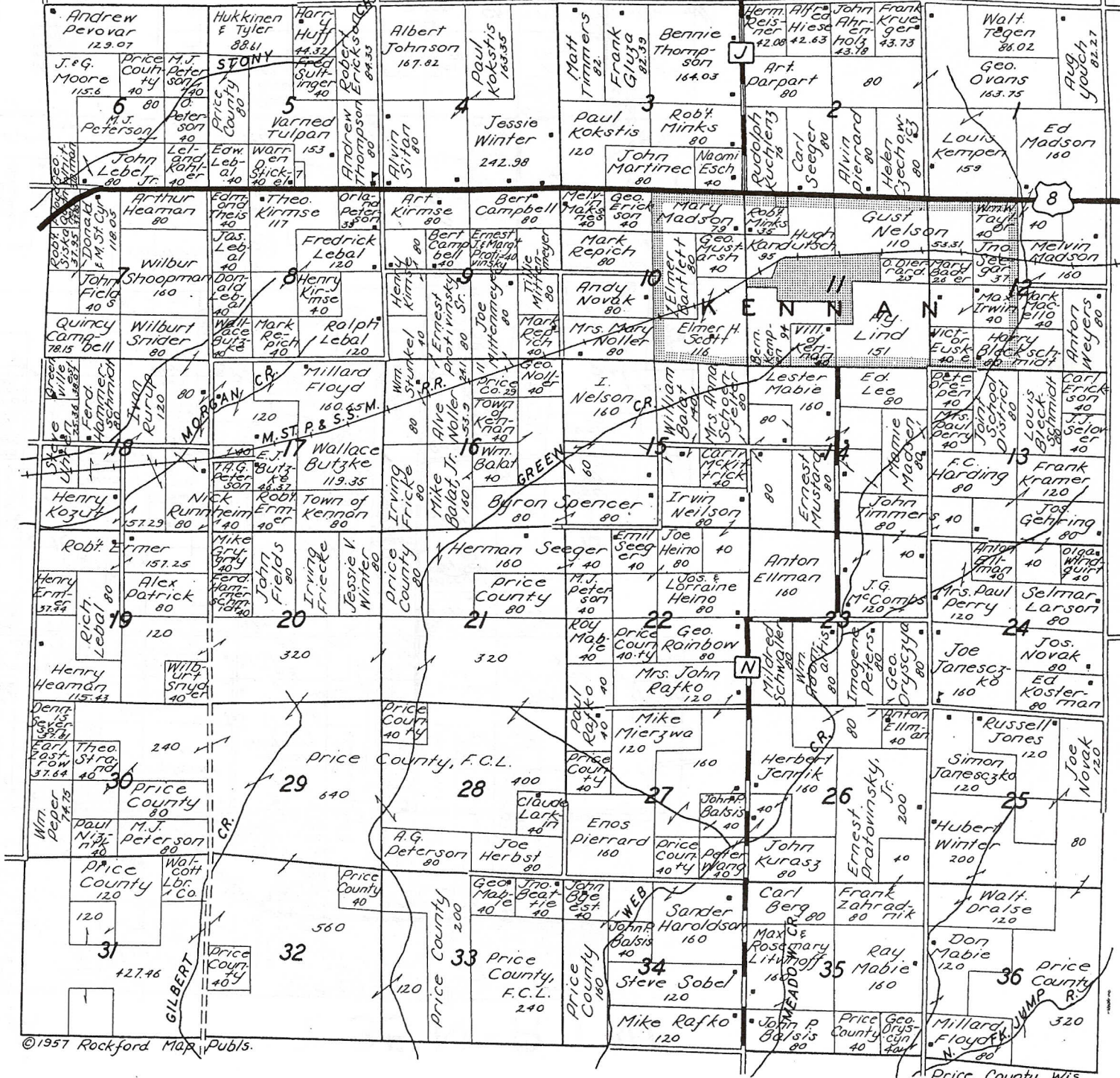
T. 34 N.-R. 2 E.





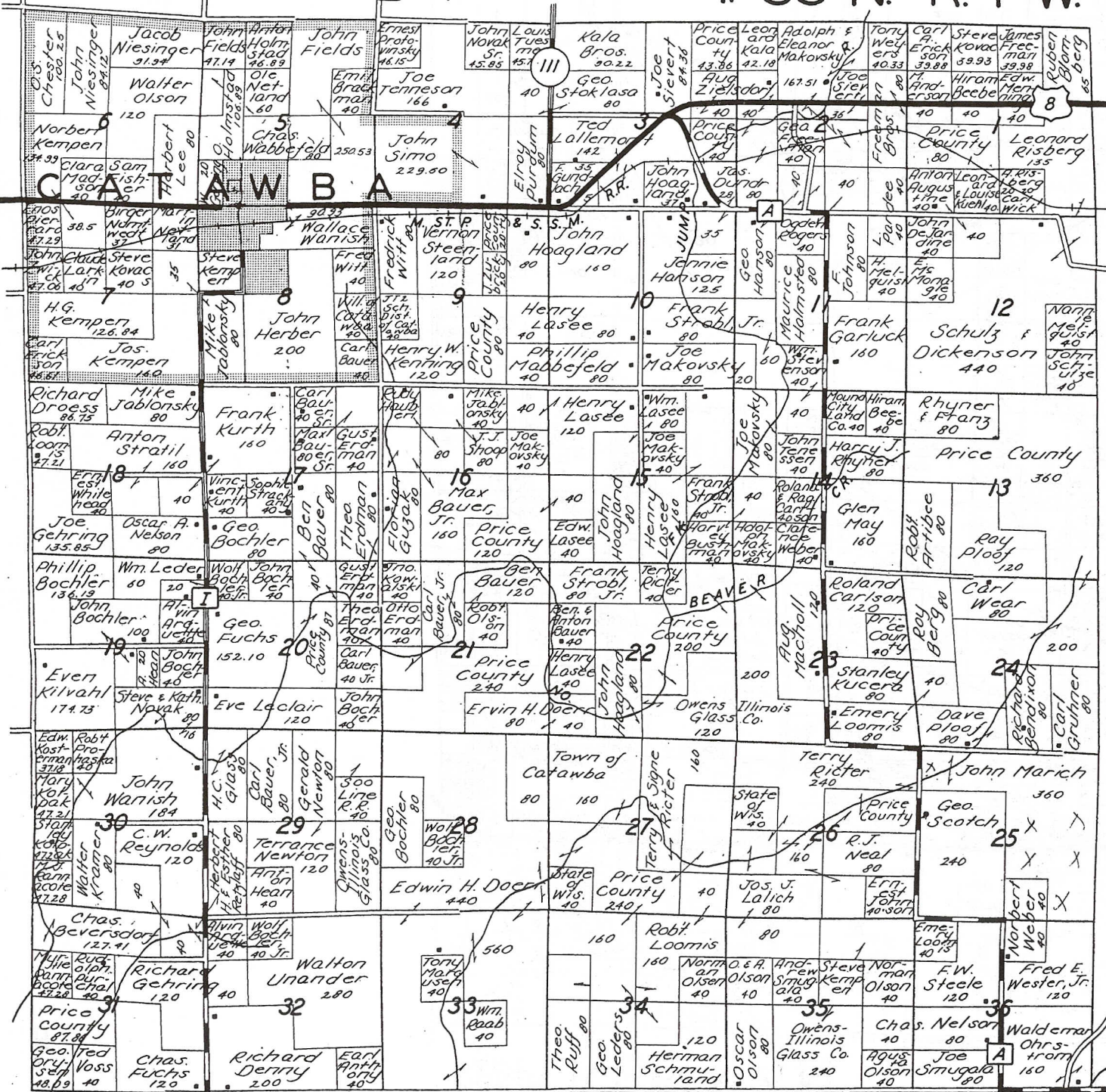
NORTH PART KENNAN

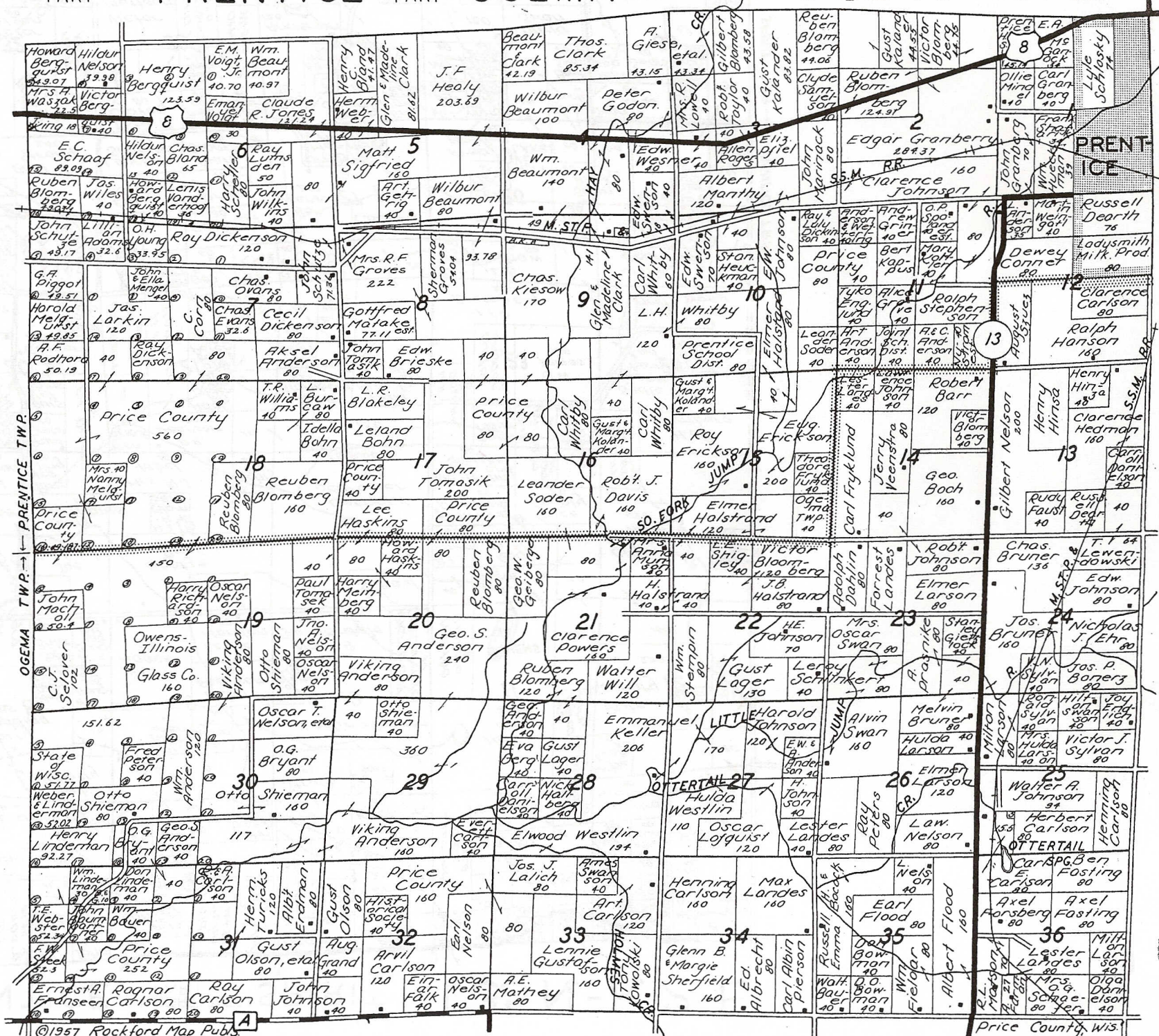
T. 35 N. - R. 2 W.

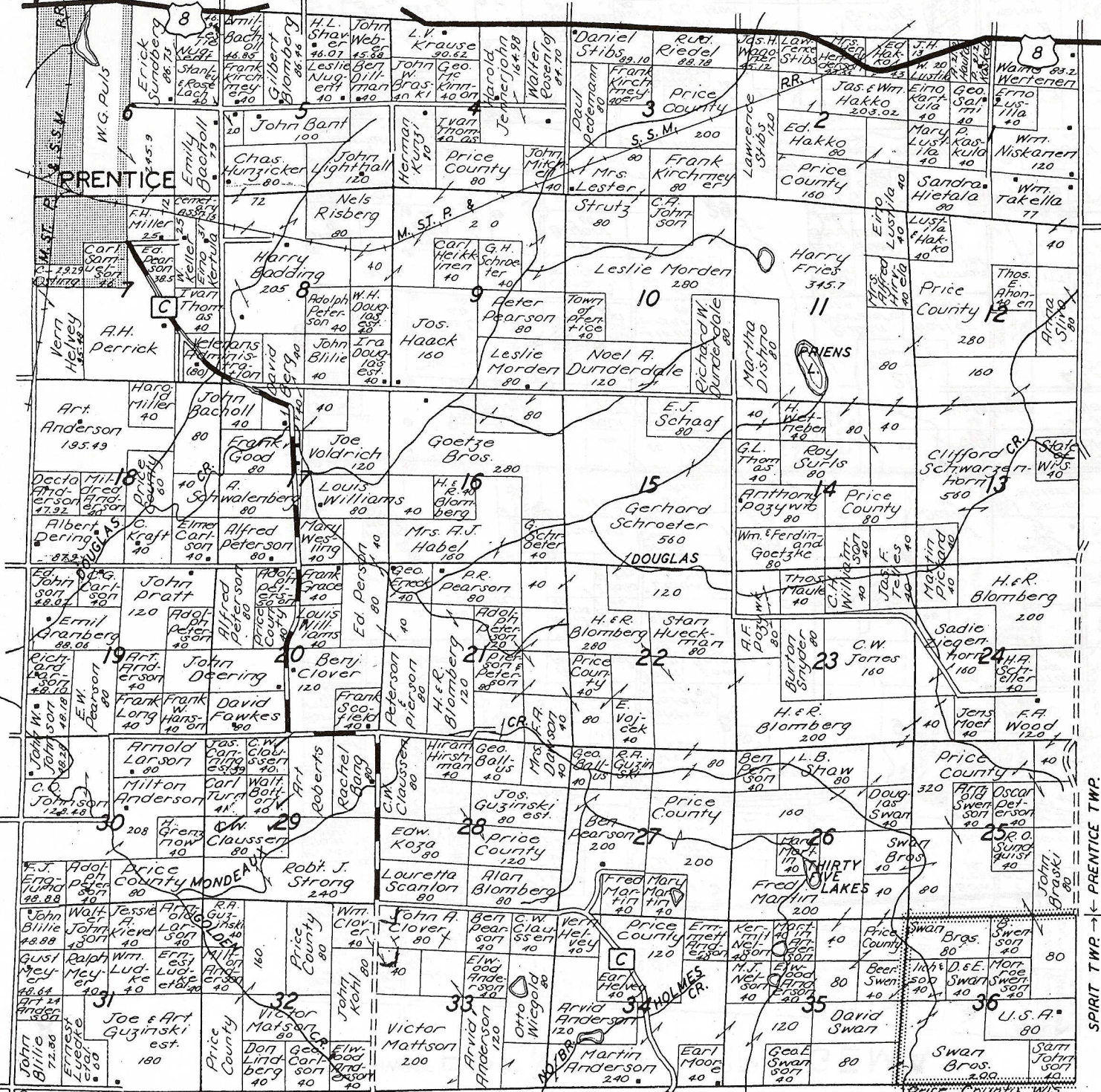


NORTH PART CATAWBA

T. 35 N.-R. 1 W.

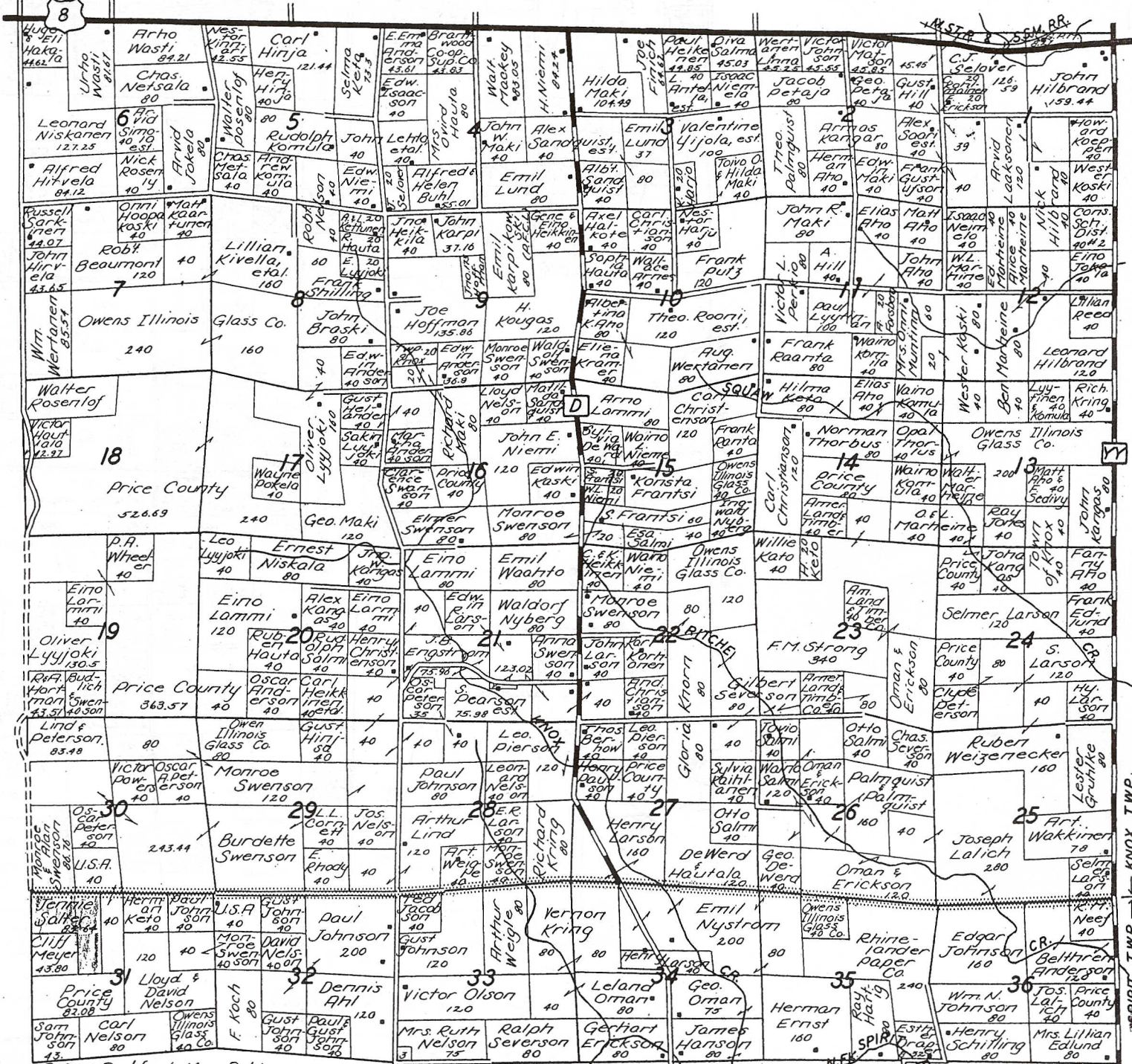


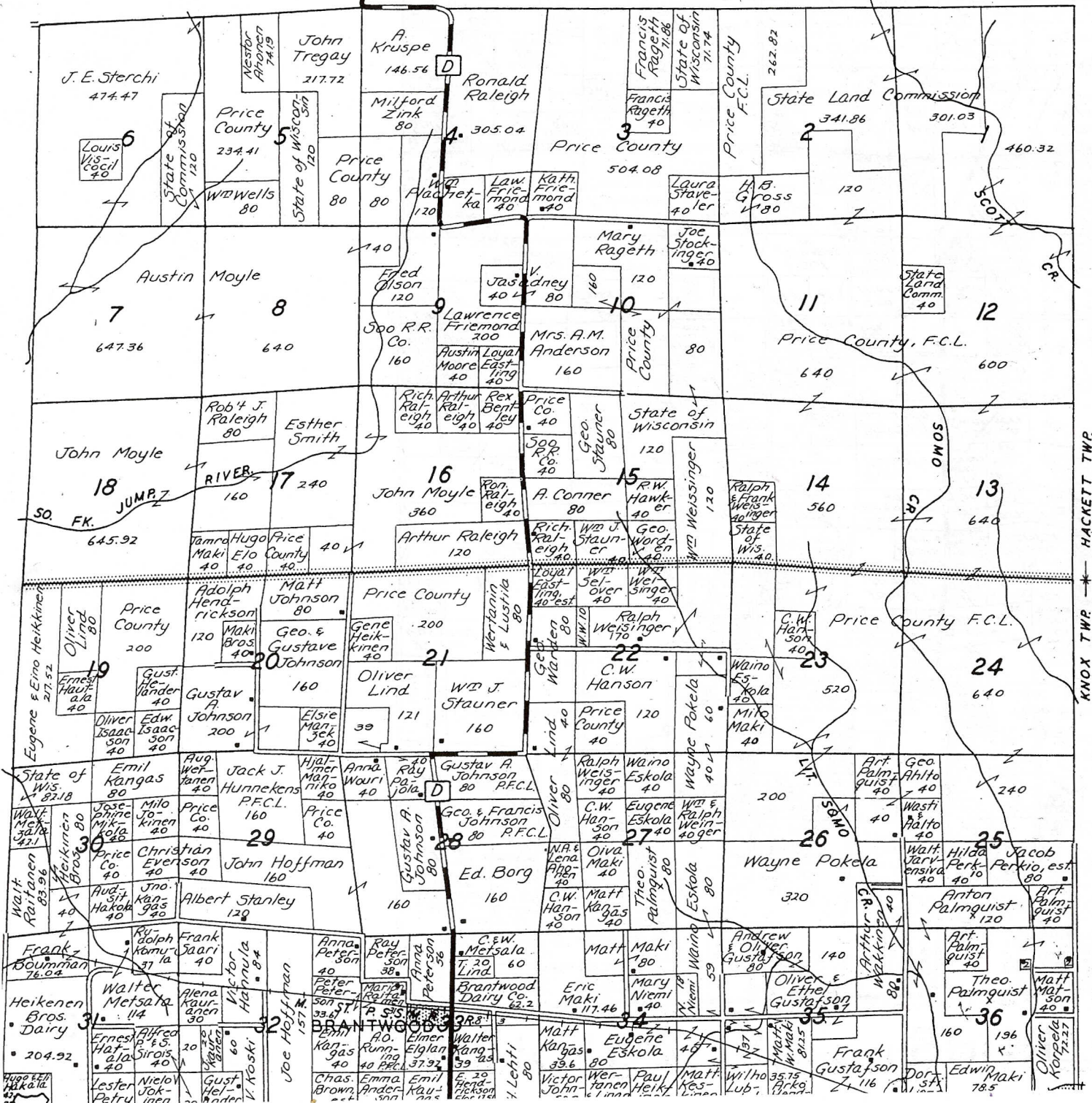




SPIRIT TWP. ← PRENTICE TWP.

SOUTH PART KNOX NORTHEAST SPIRIT T.35 N.-R.3 E.





HACKETT TWP.

KNOX TWP.

