

LEGEND.

C Contracted State Land.	W State withdrawn from Market.
Rail Roads	Scale 1 inch to the Mile.
S State Lands \$1 ²⁵ per Acre.	R Reservoir Lands.
Wagon Roads	D Disputed M.W.R. Lands.
Sx State Lands \$3 ⁰⁰ per Acre.	Dx State Lands Disputed by the U.S.
Swamps	

MAP OF

ONEIDA,

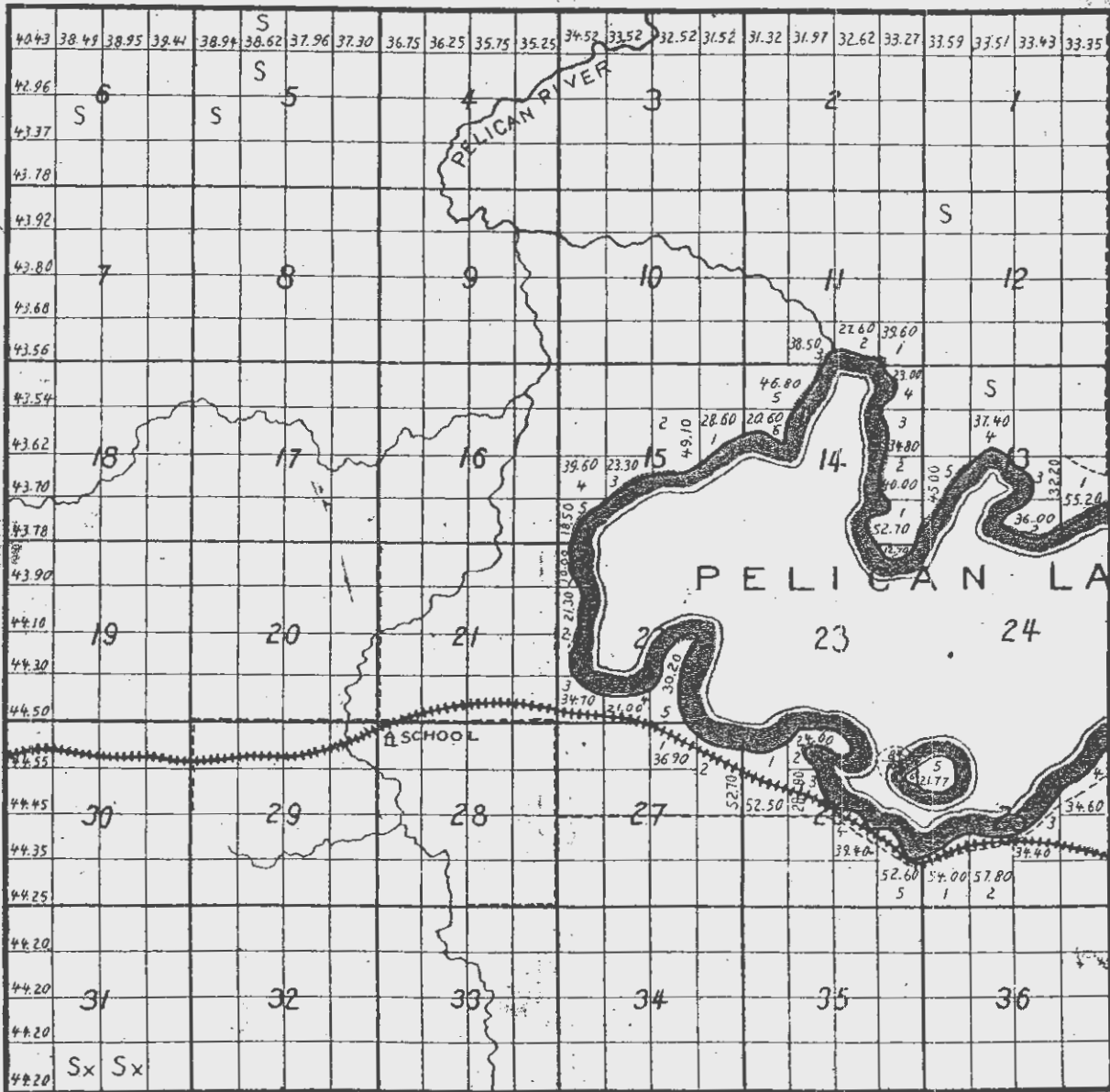
VILAS

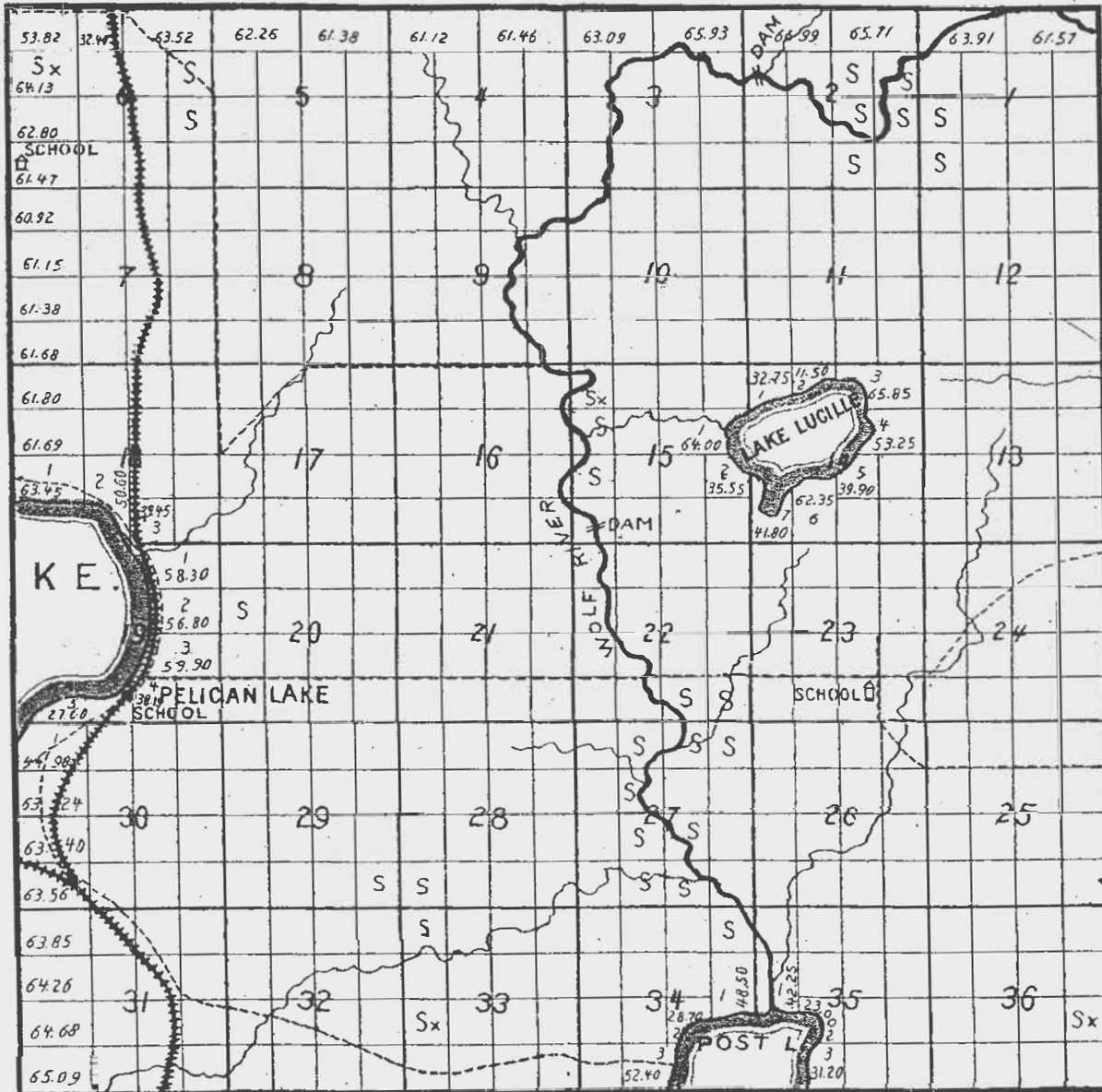
AND RANGE 4 OF

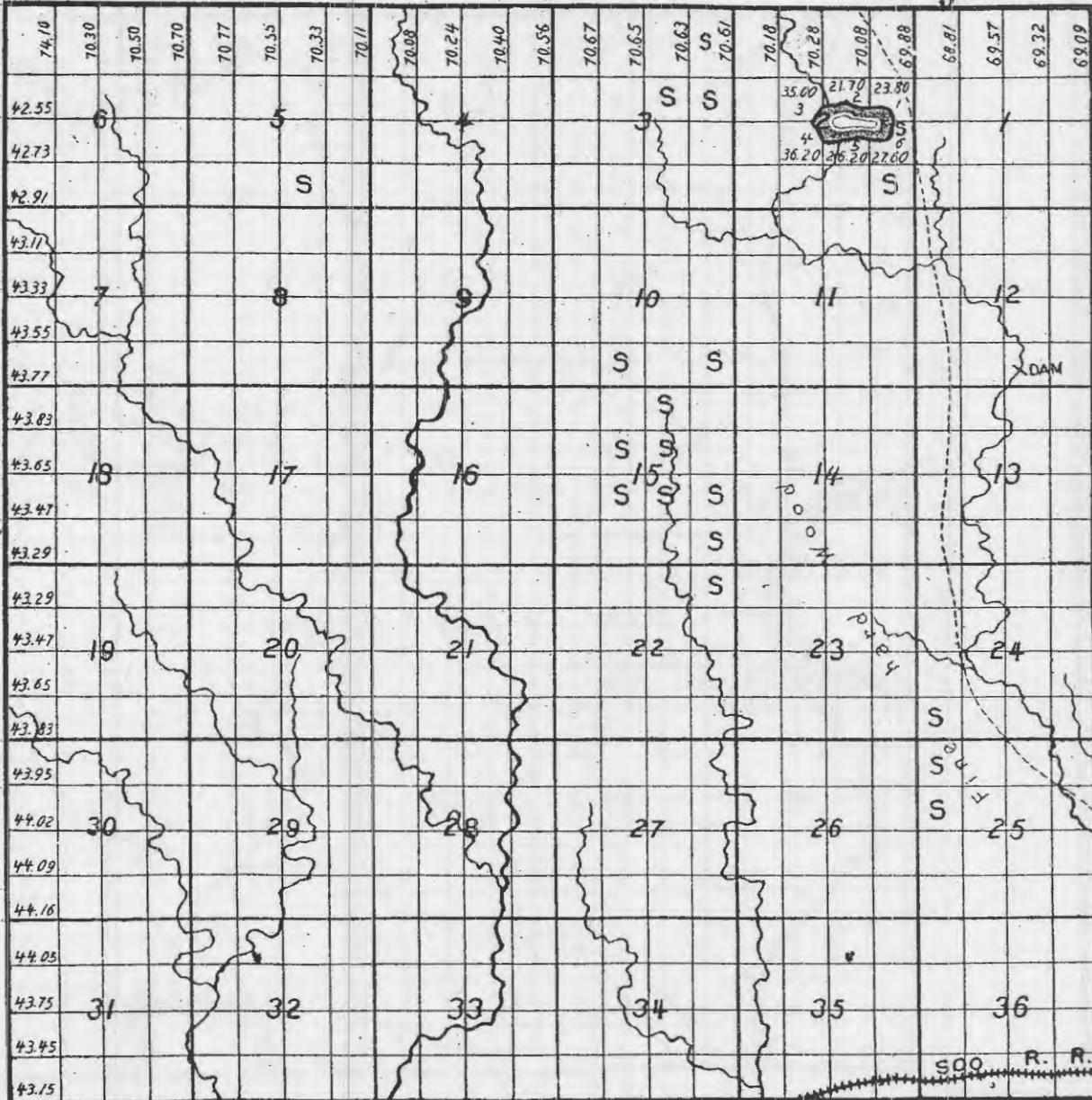
IRON COUNTIES,

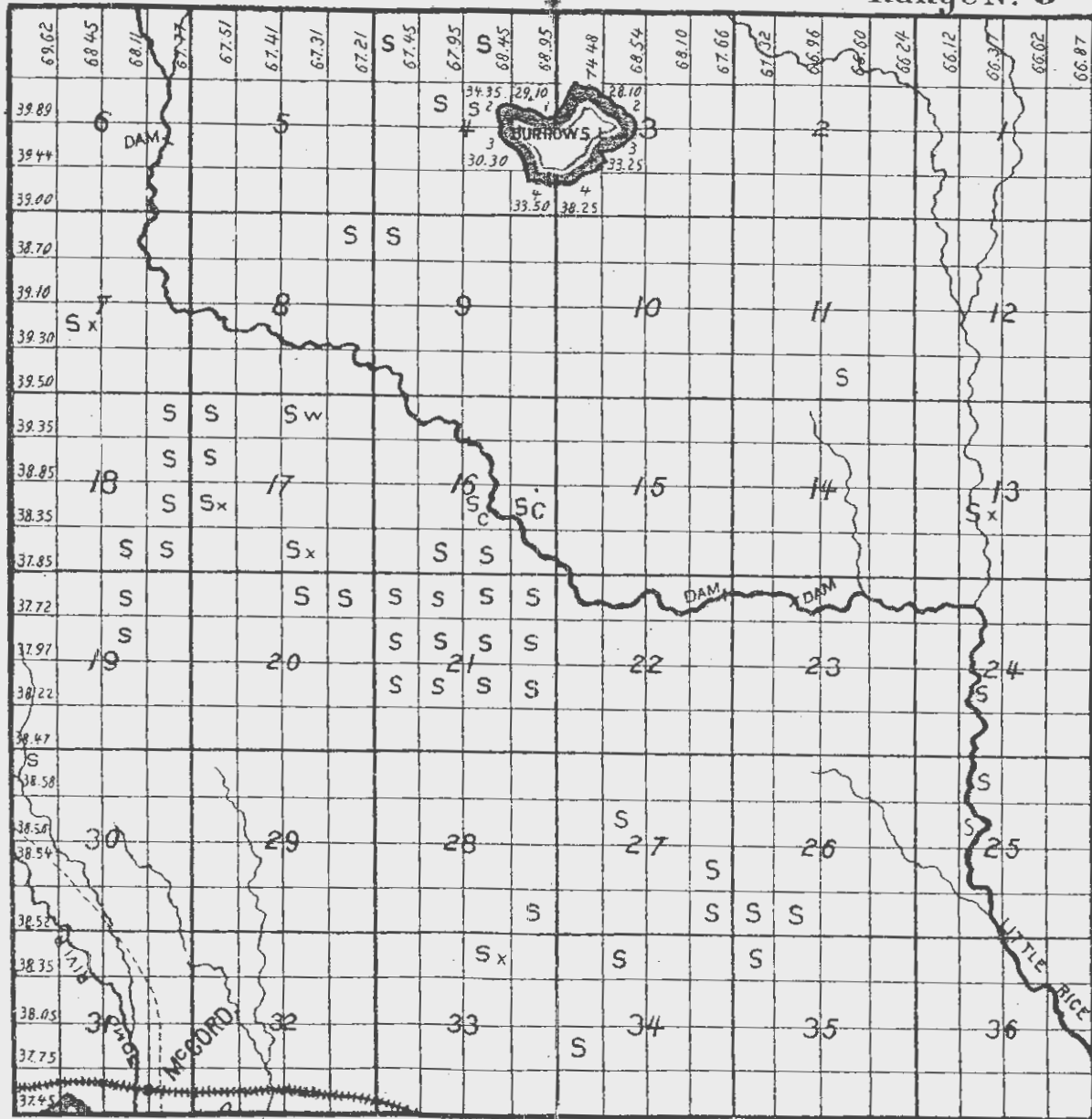
WISCONSIN.

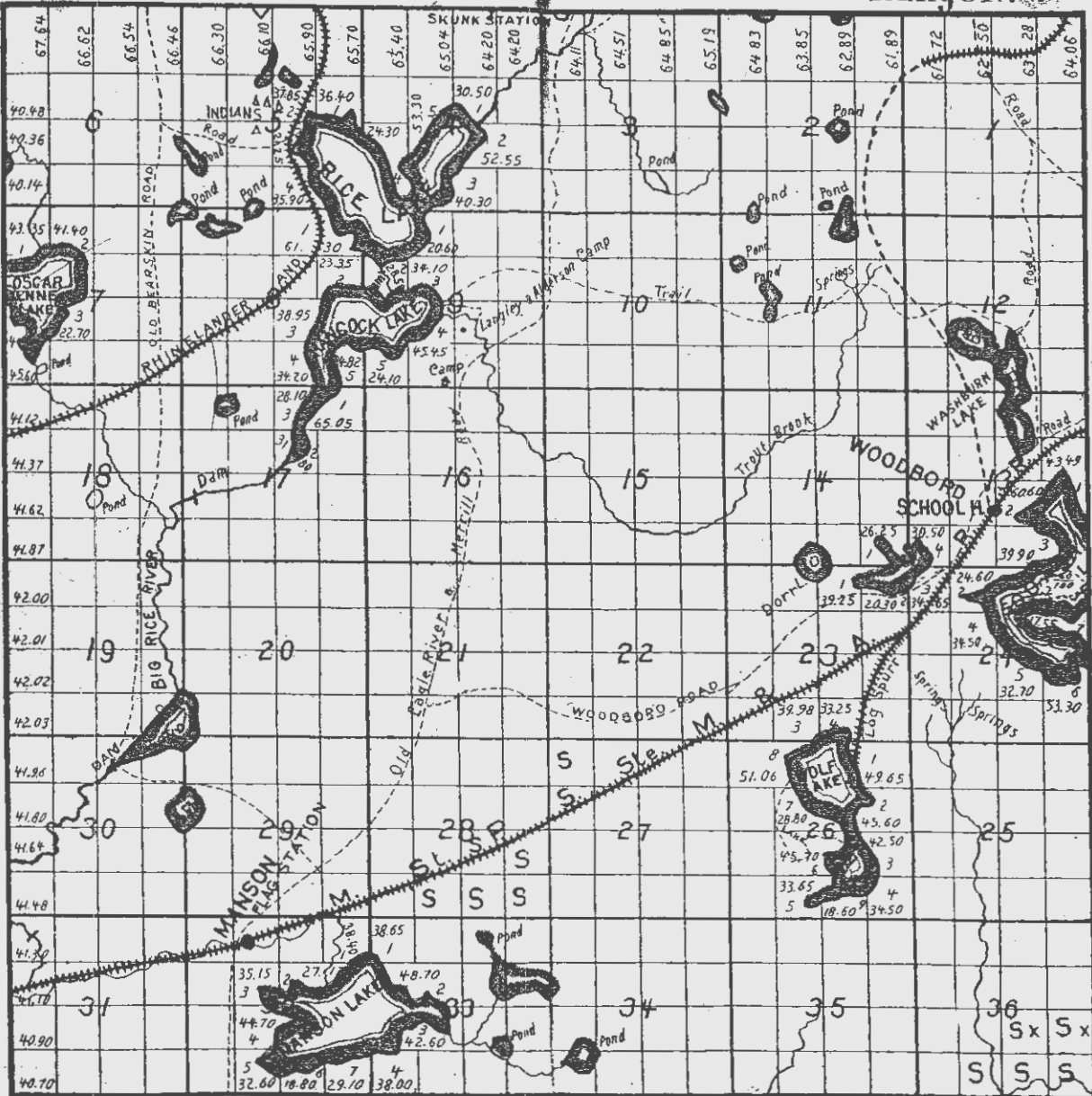
E. S. SHEPARD, DEL.
NORTHWESTERN LAND AGENCY,
RHINELANDER, WIS.

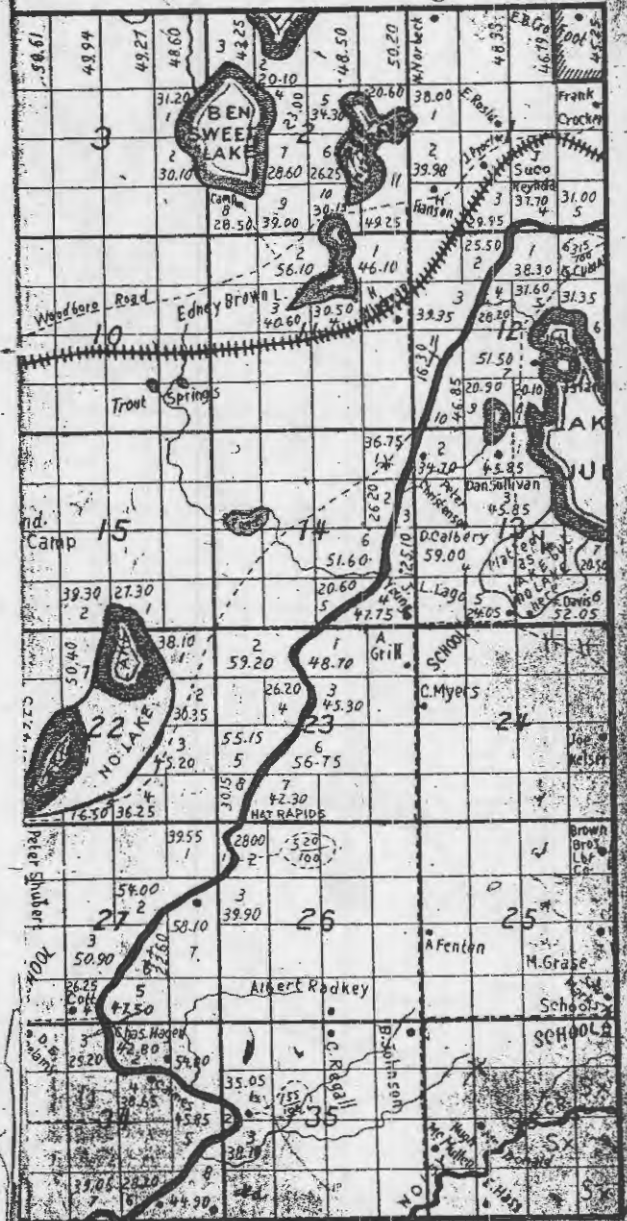
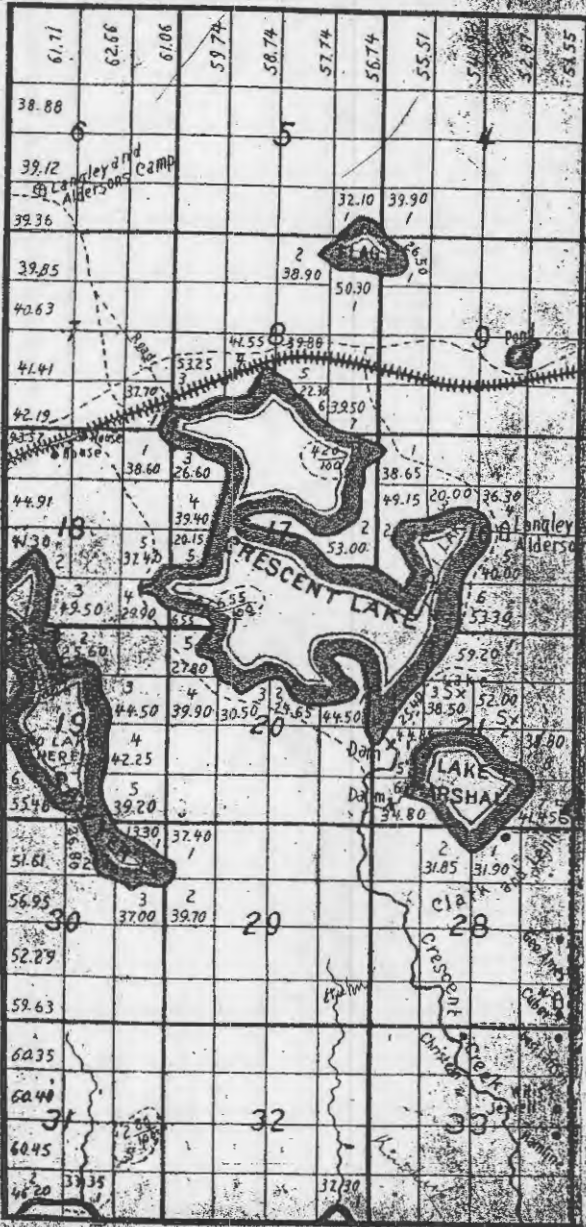


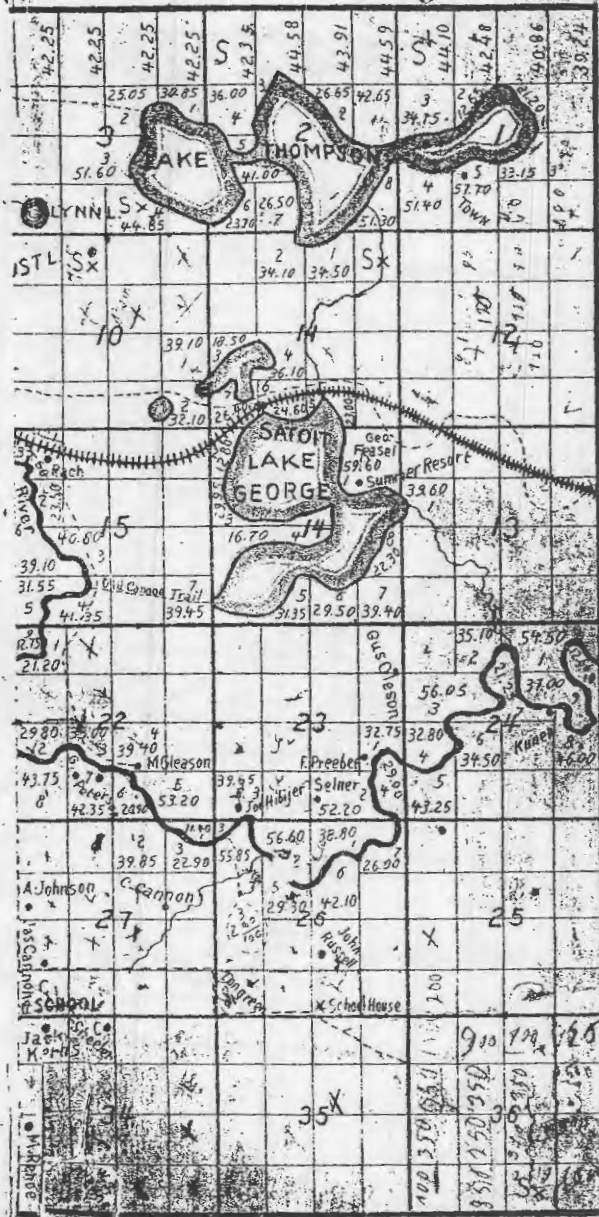
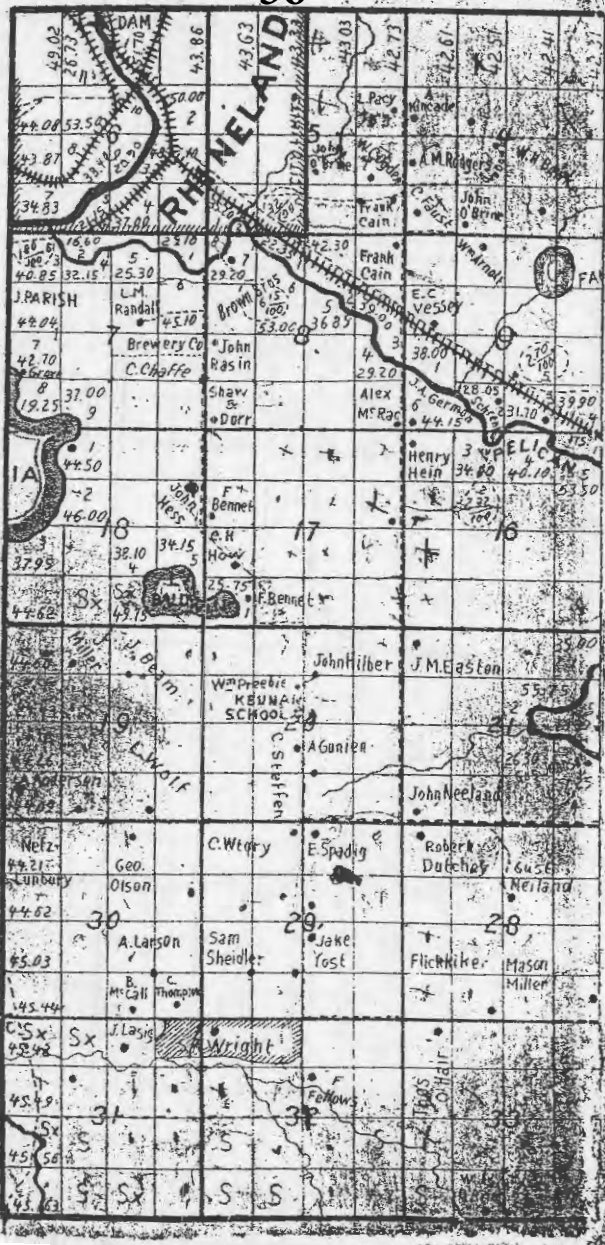




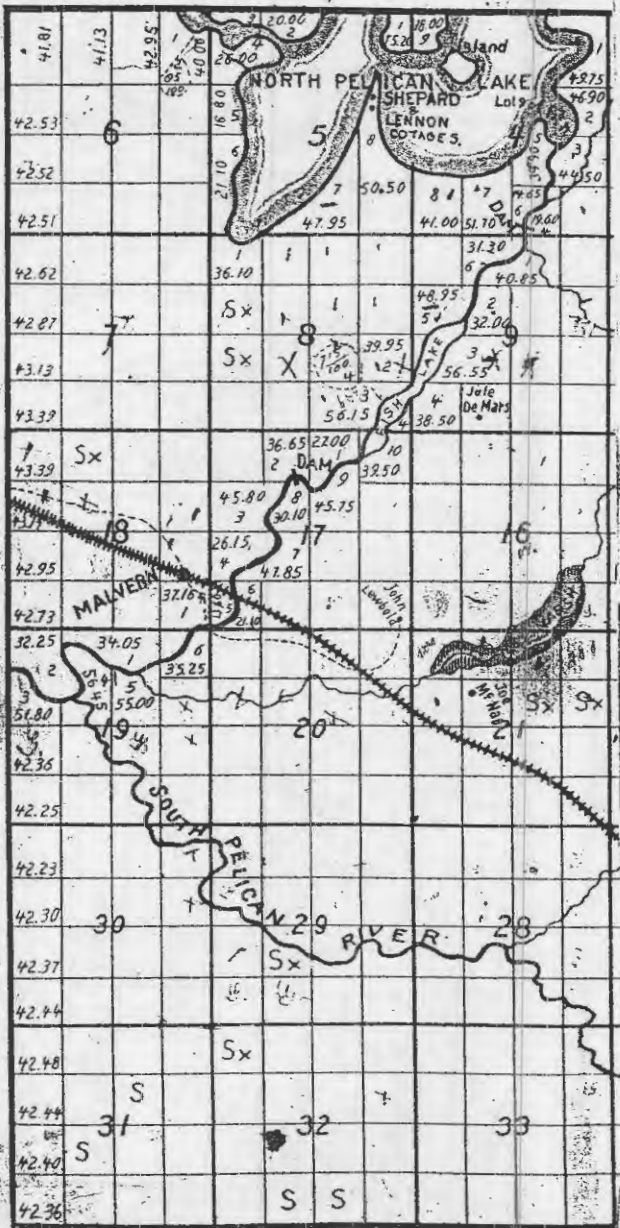




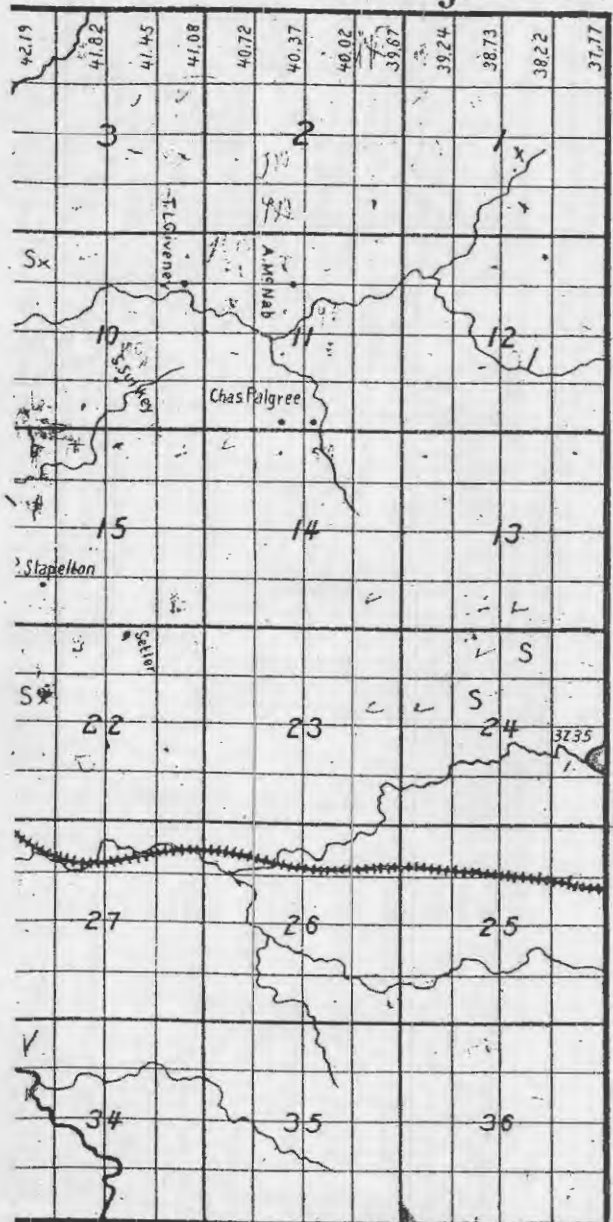


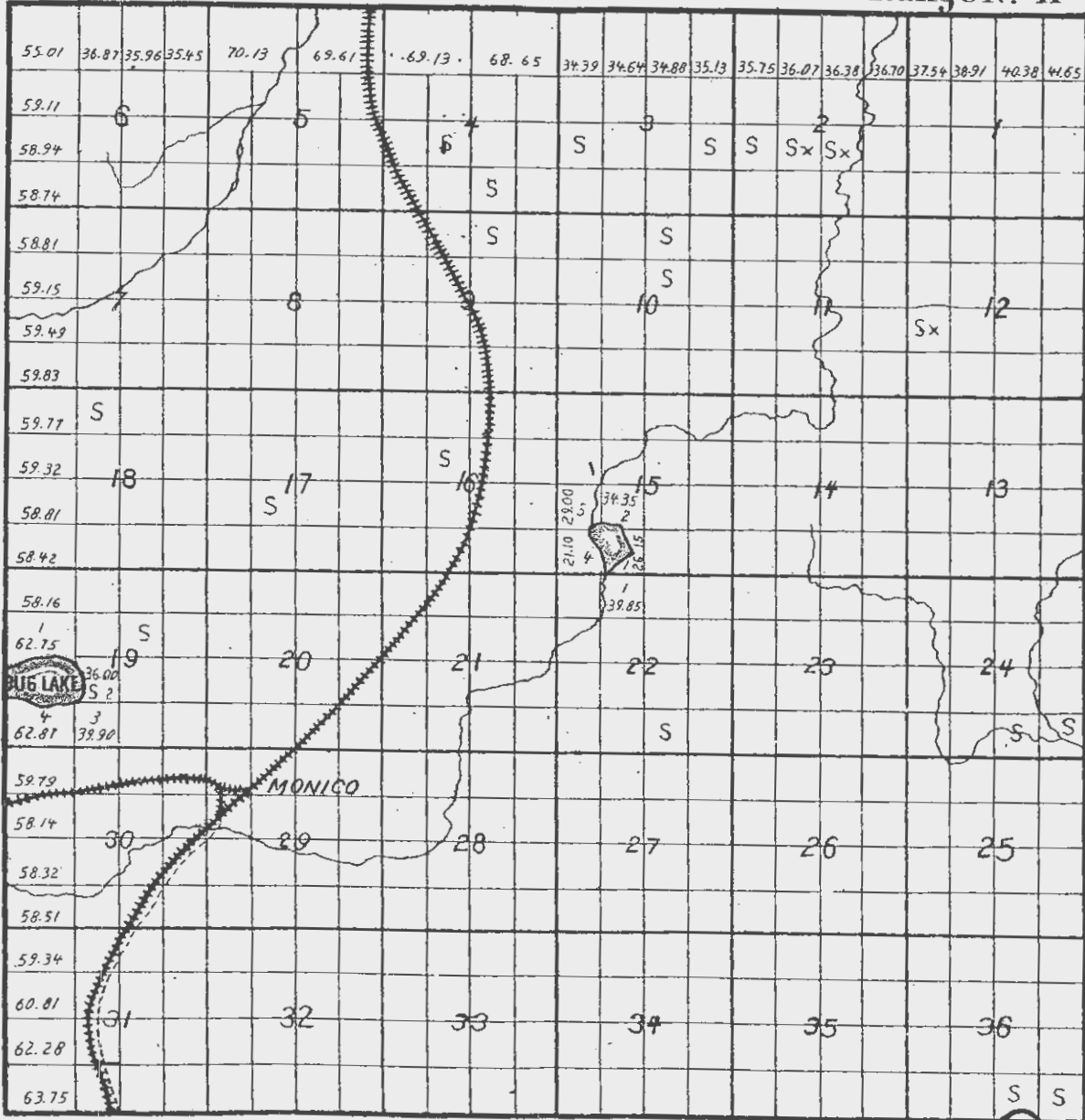


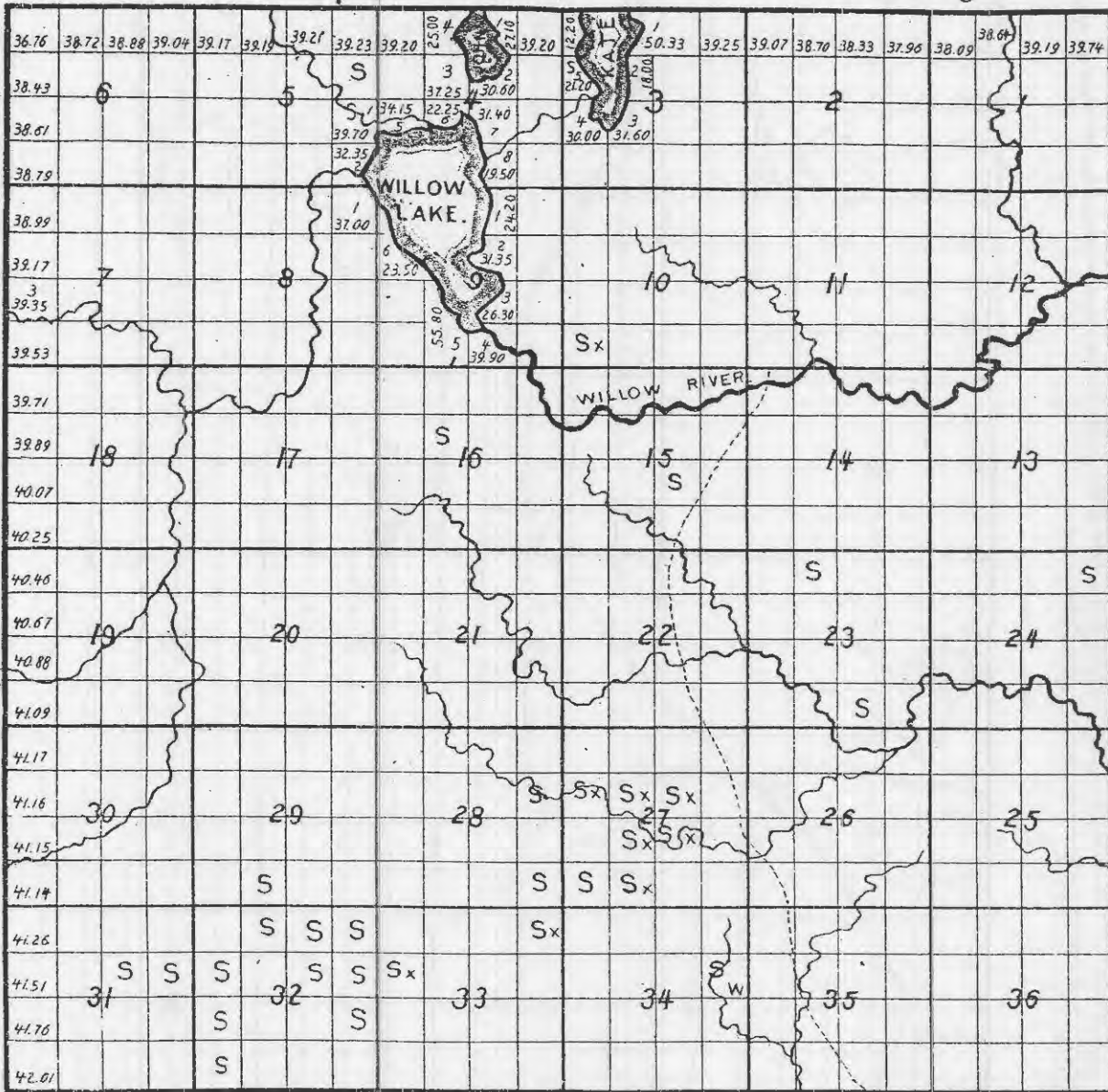
Town No 36

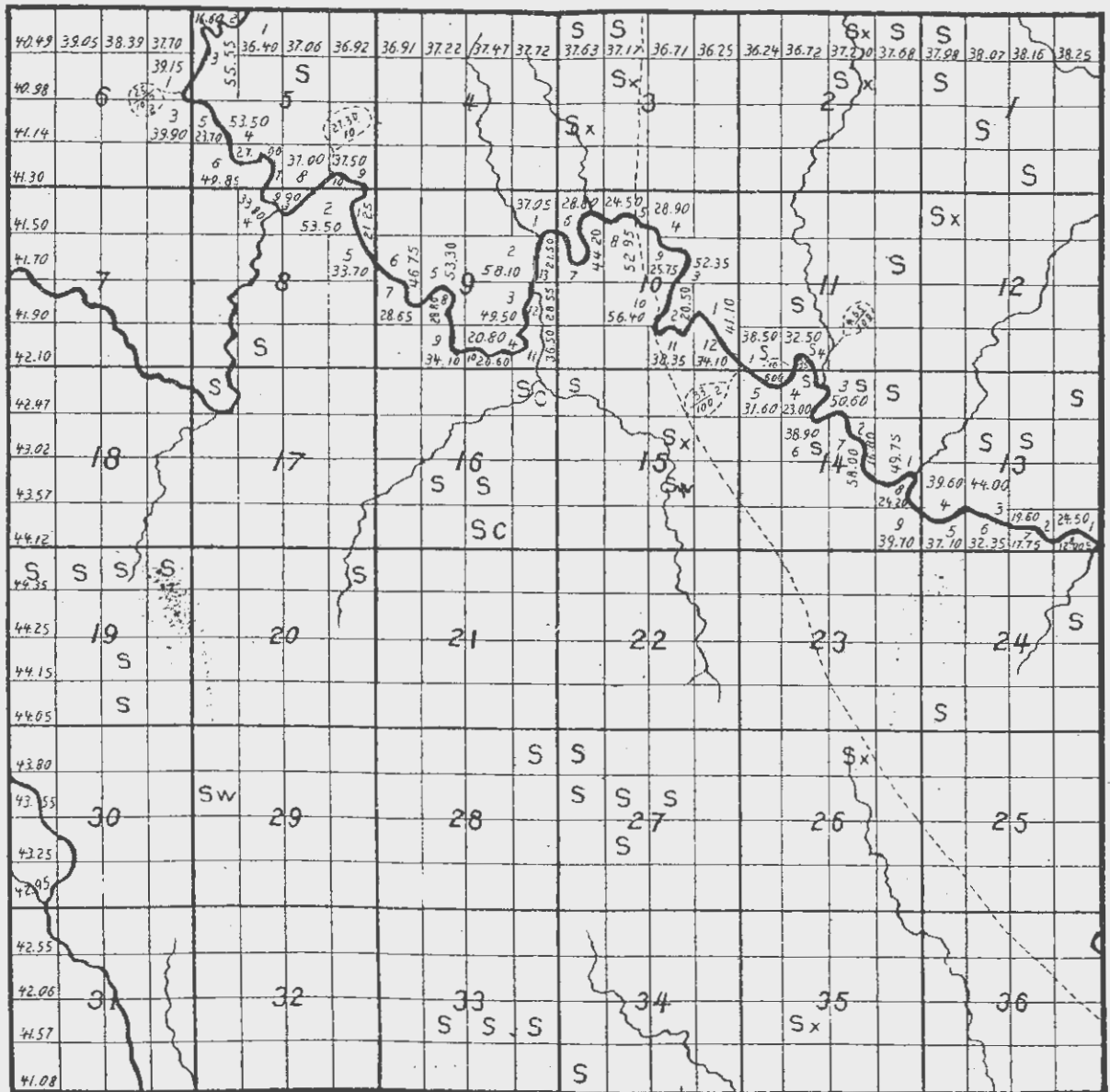


Range No 10E



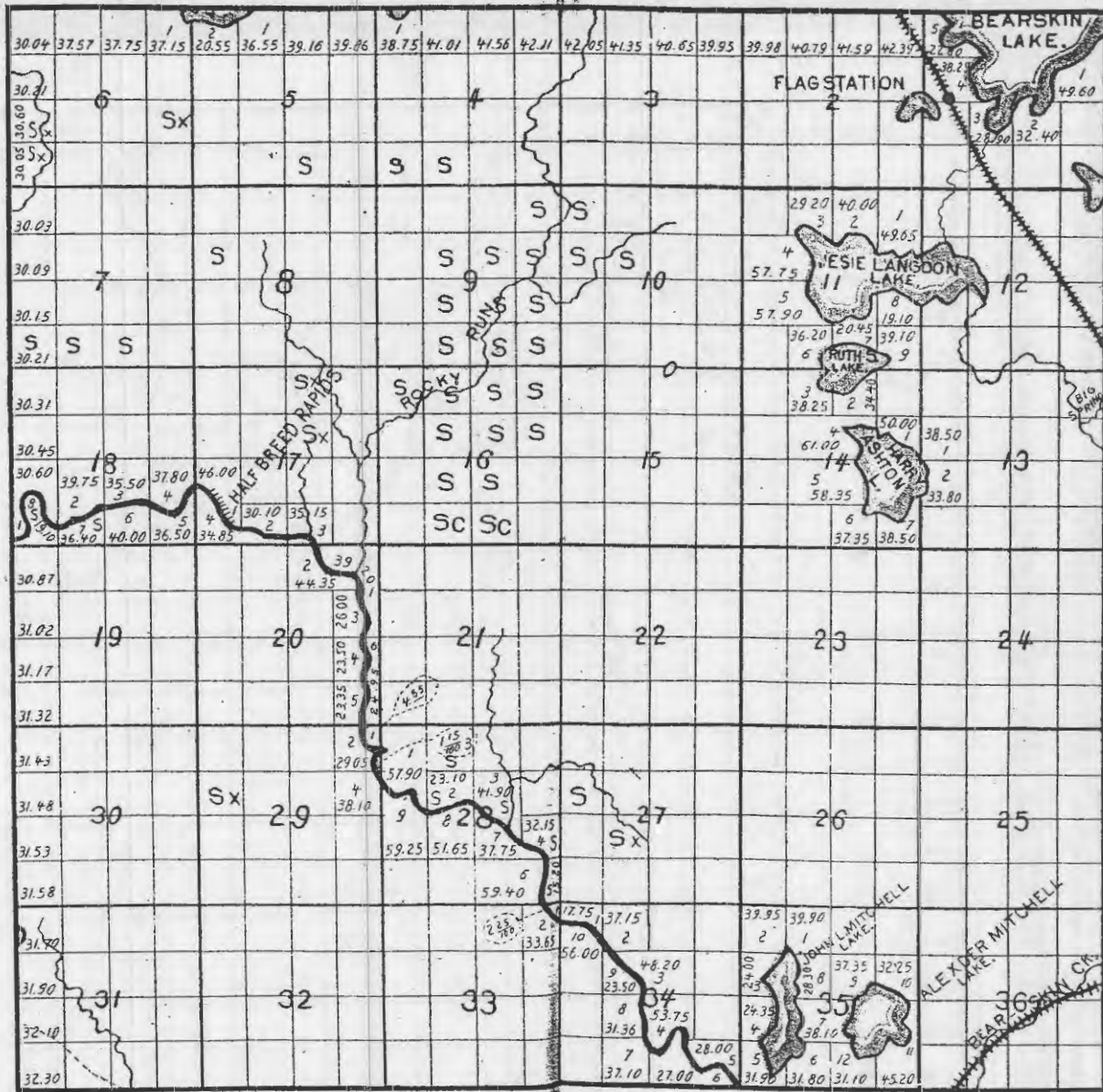


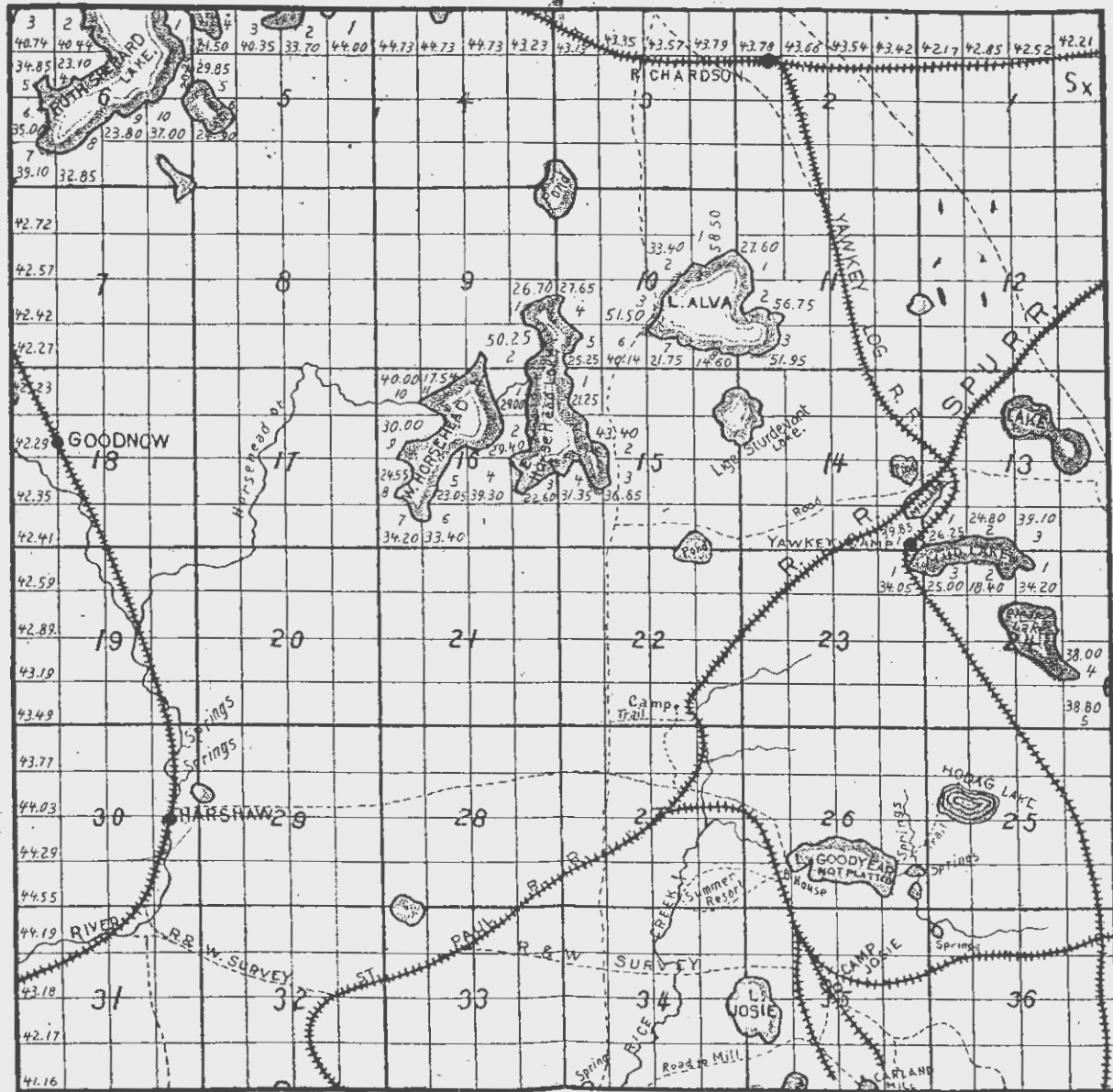


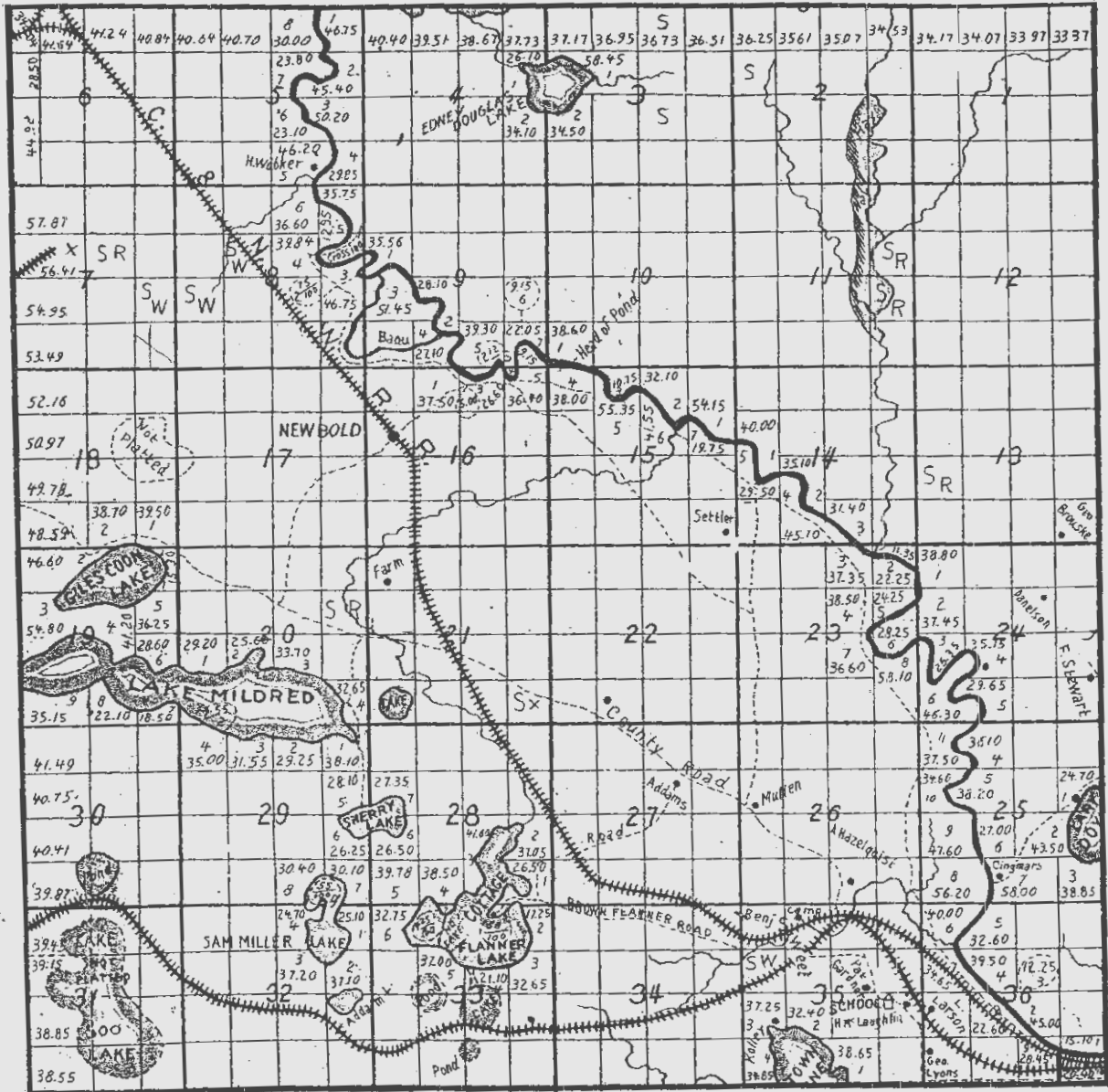


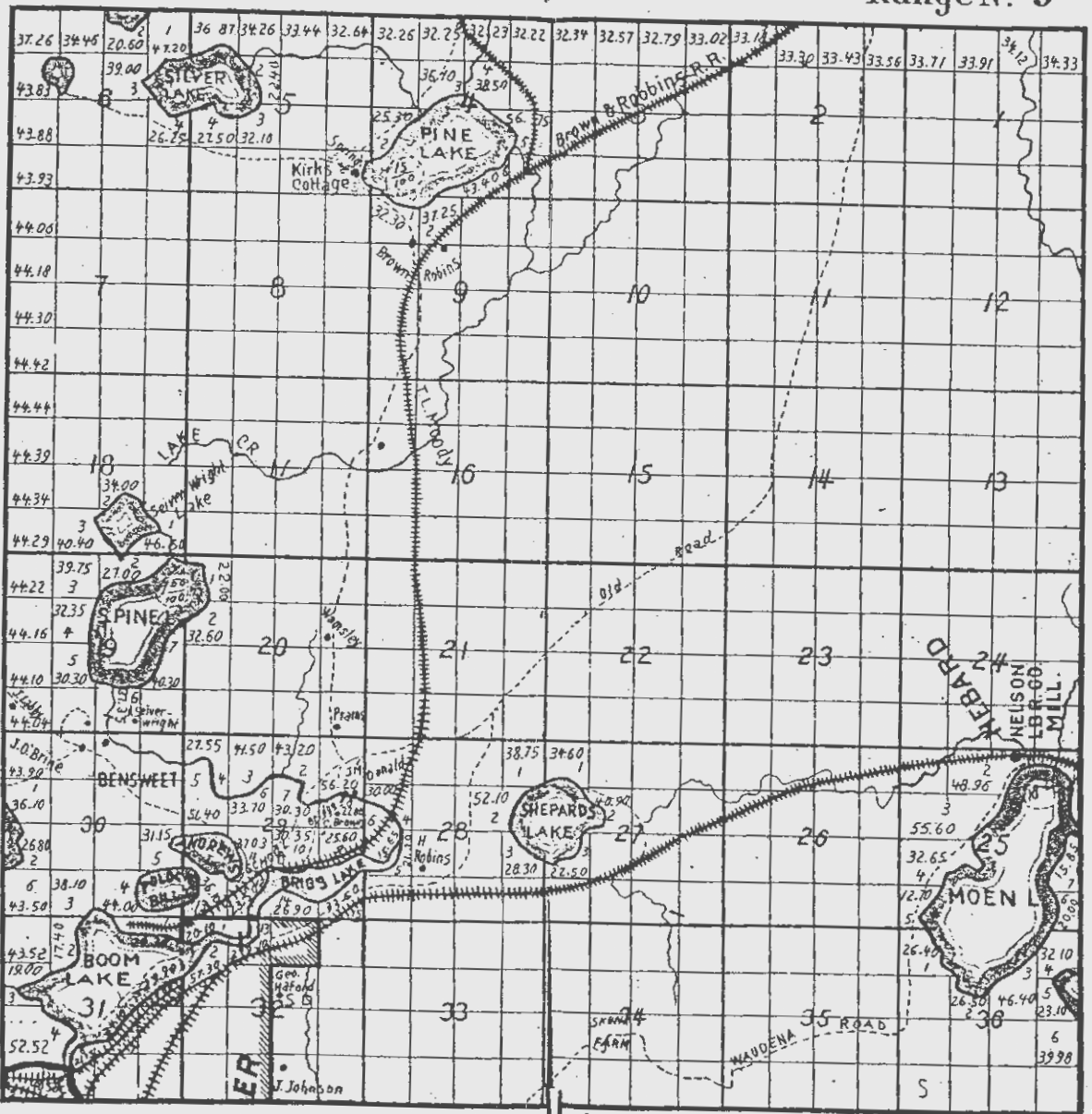
Town N^o 37

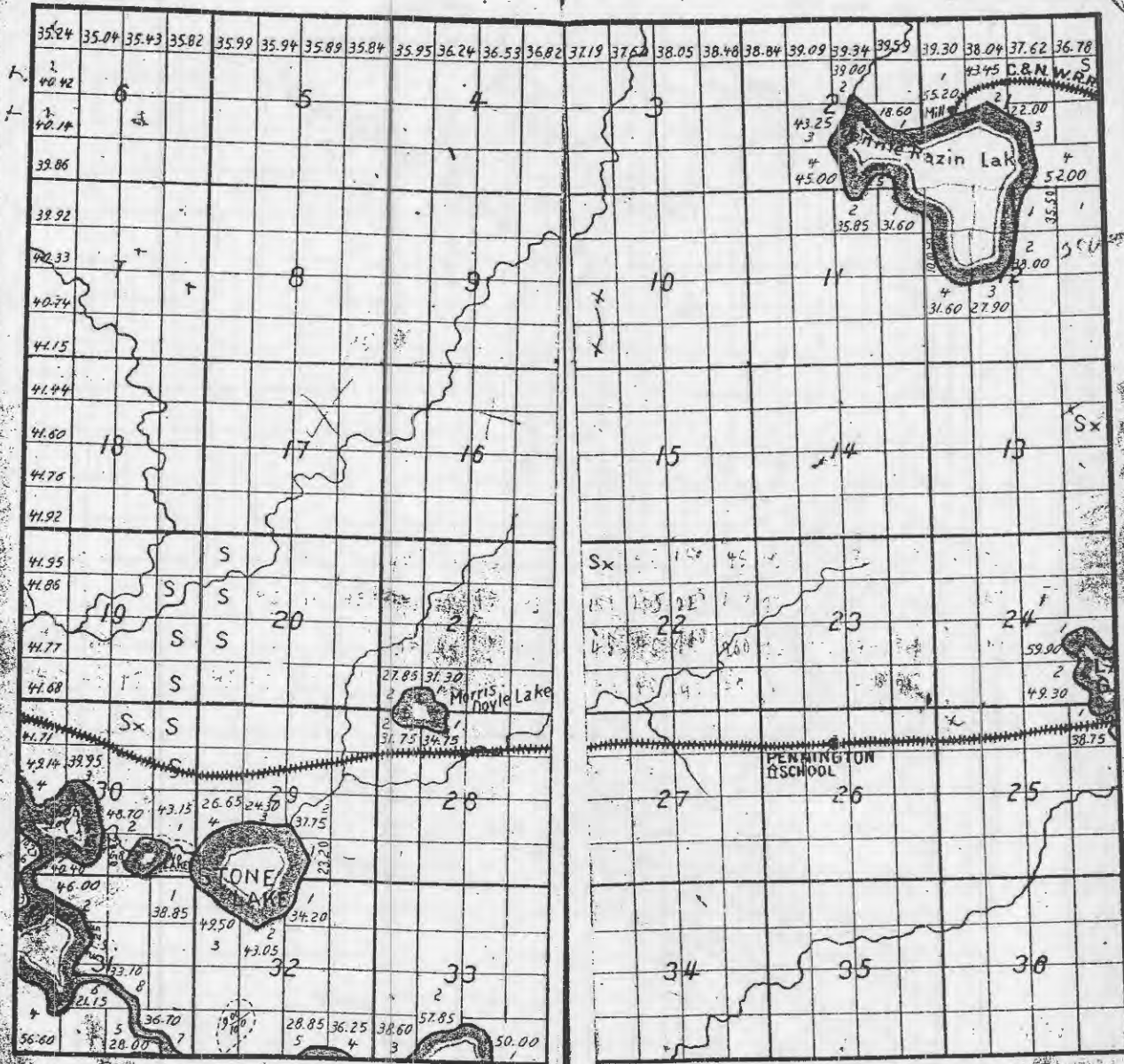
Range N^o 6^E

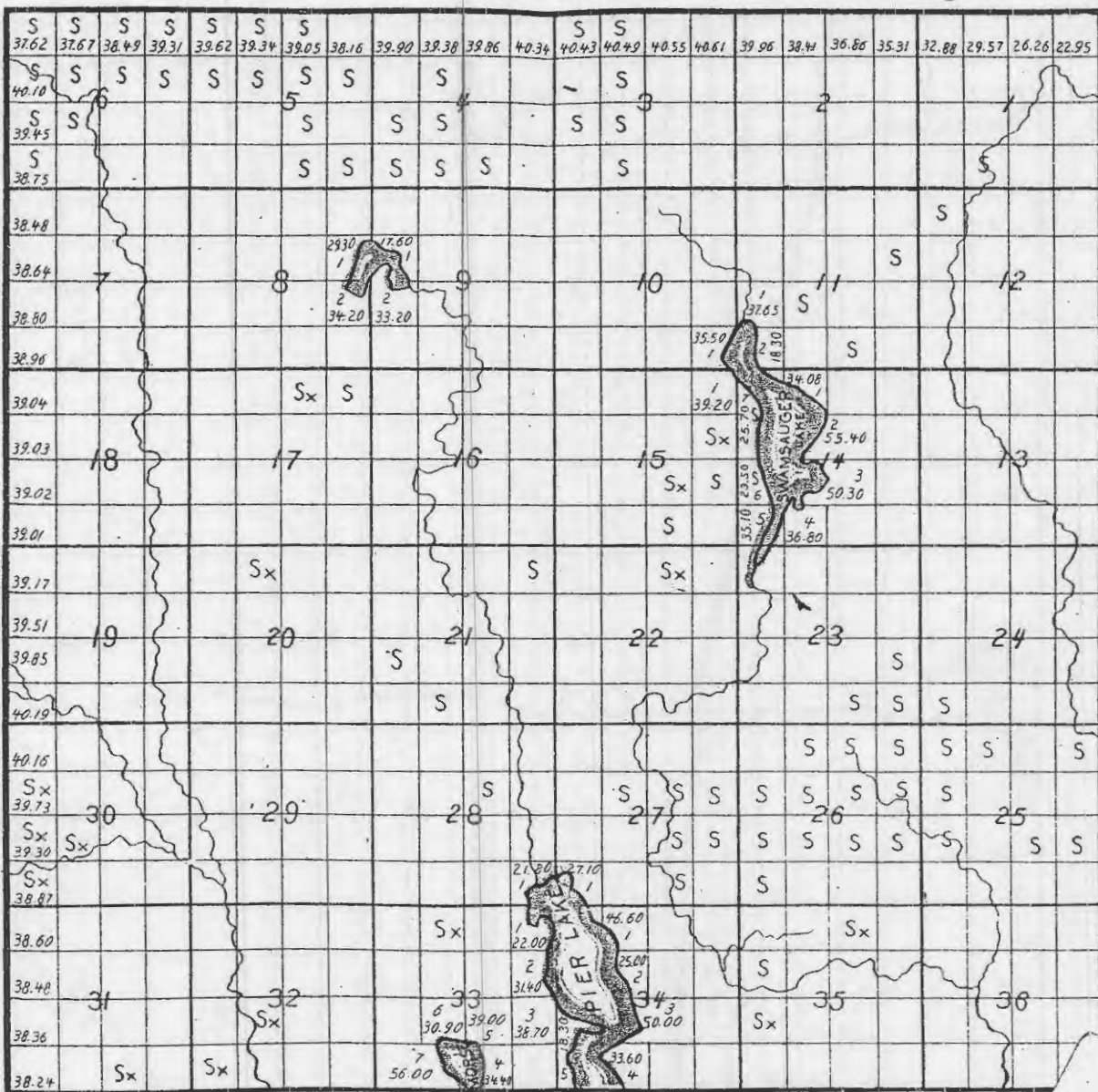


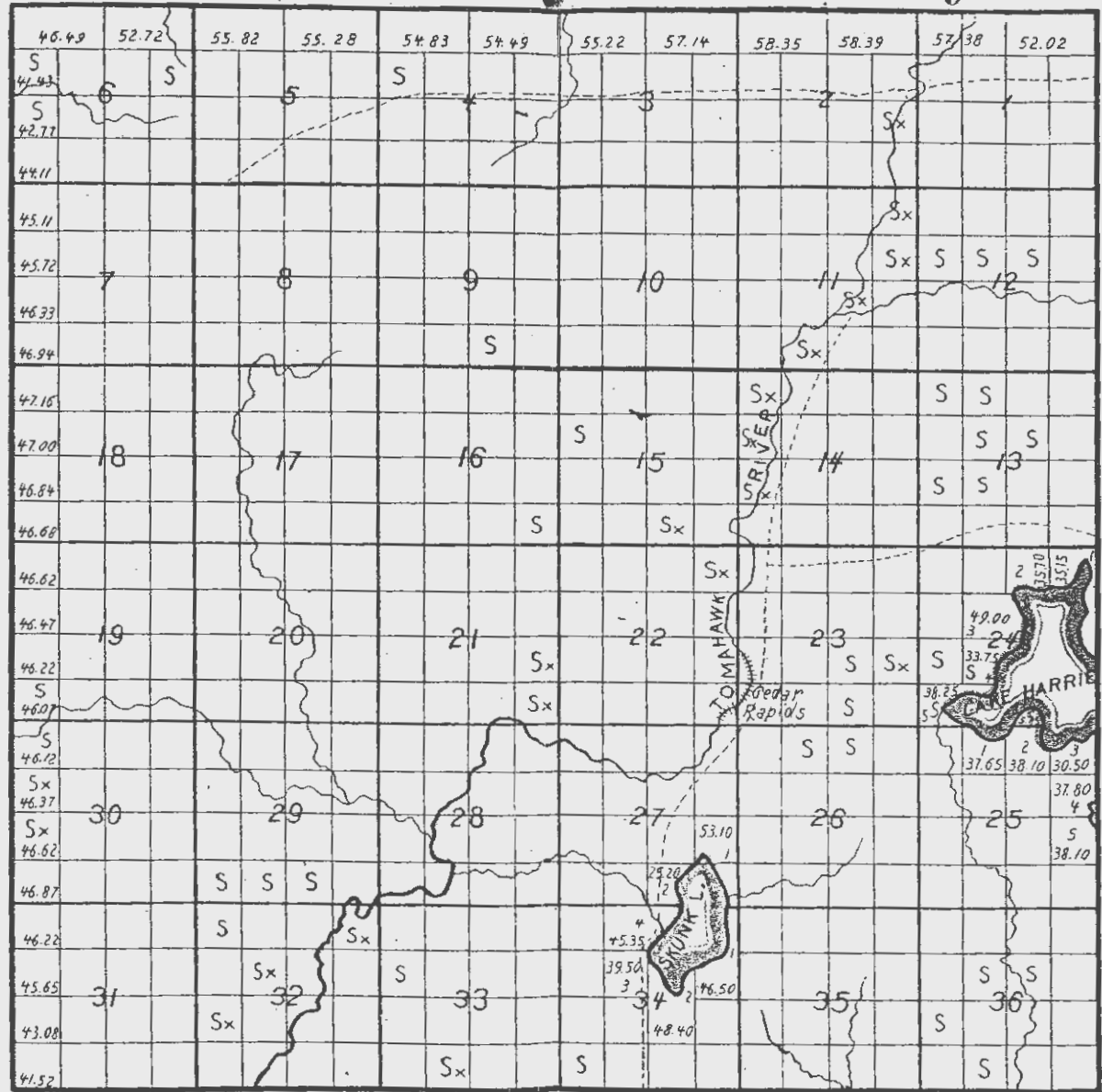






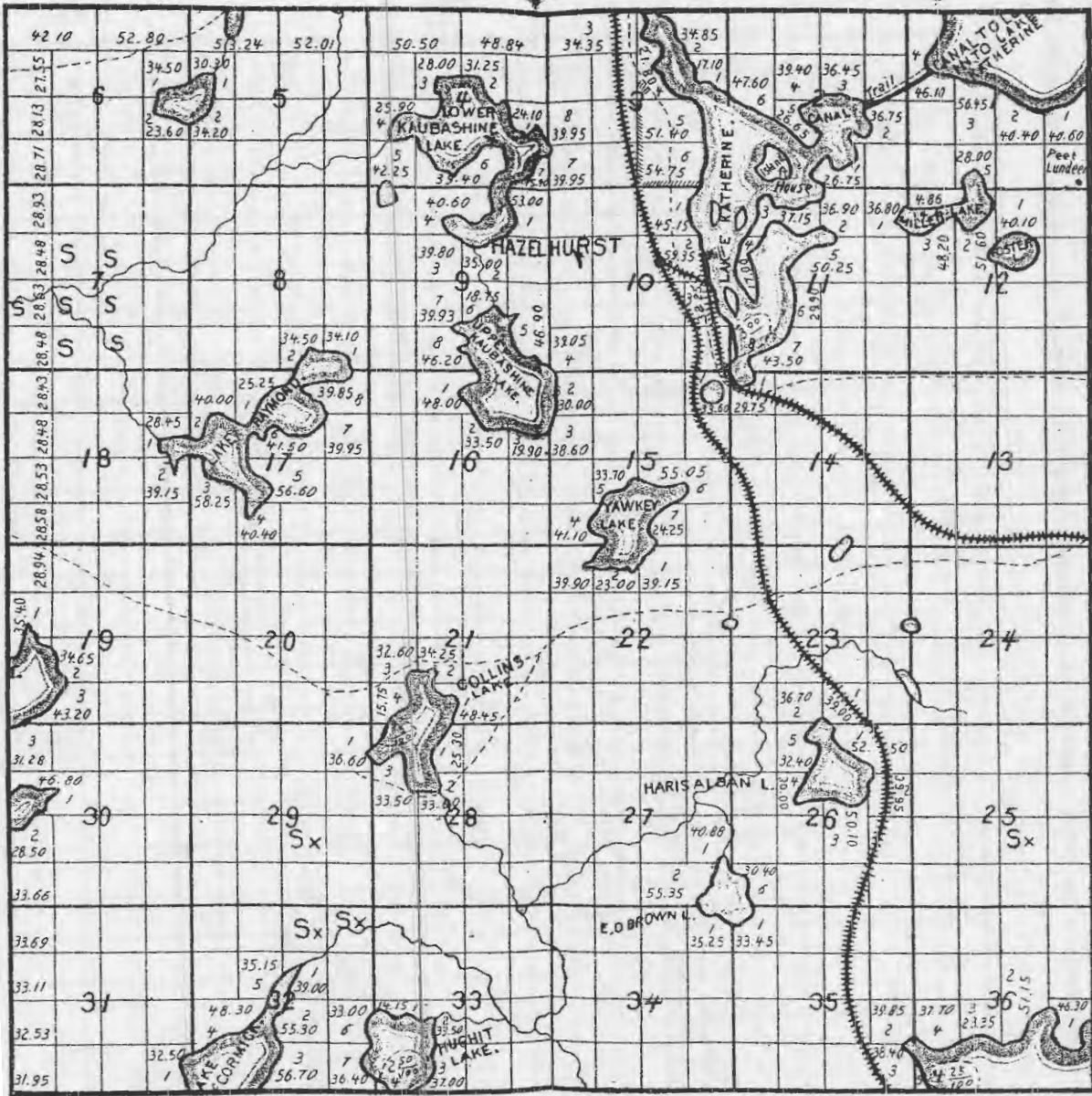





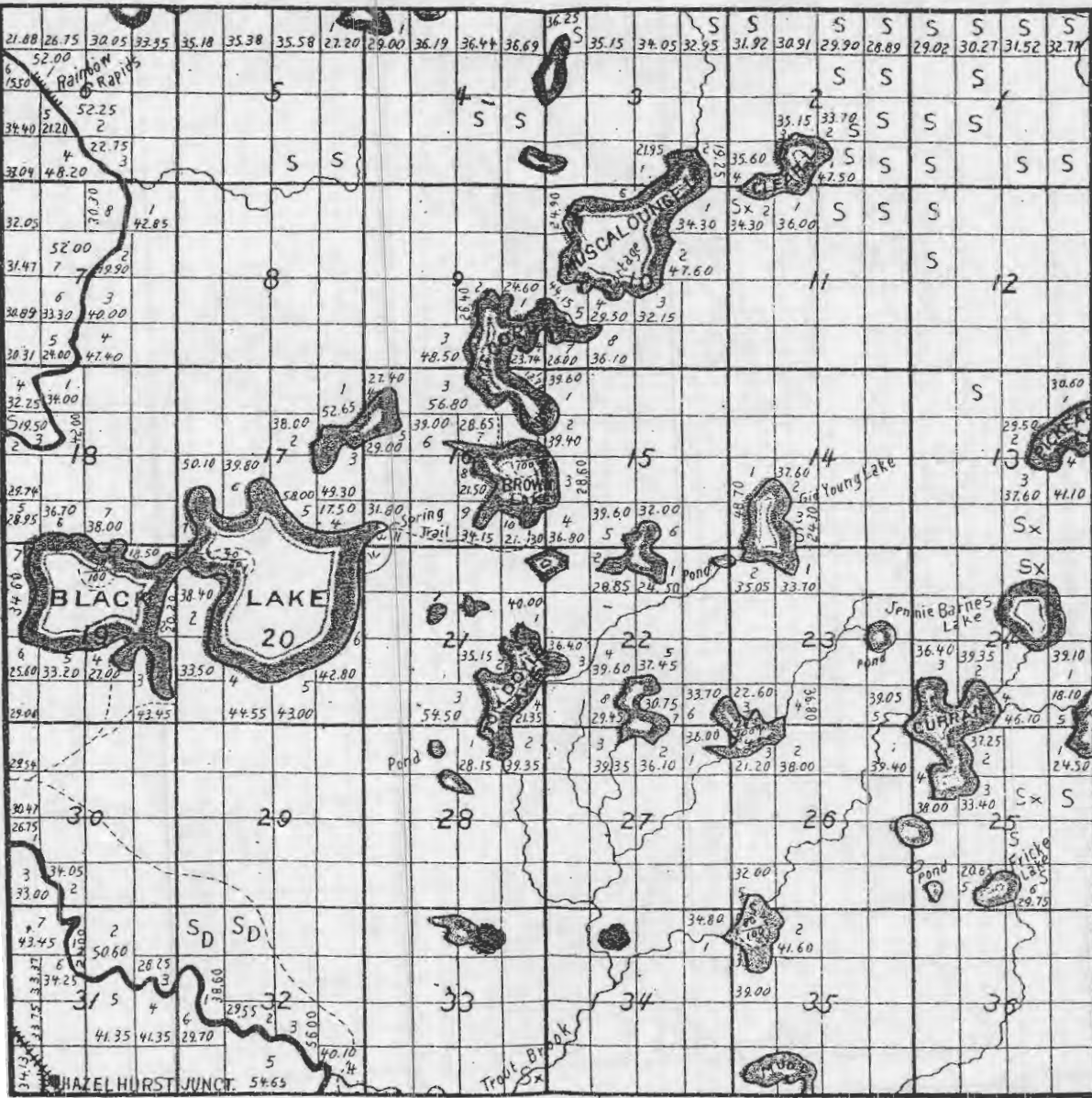


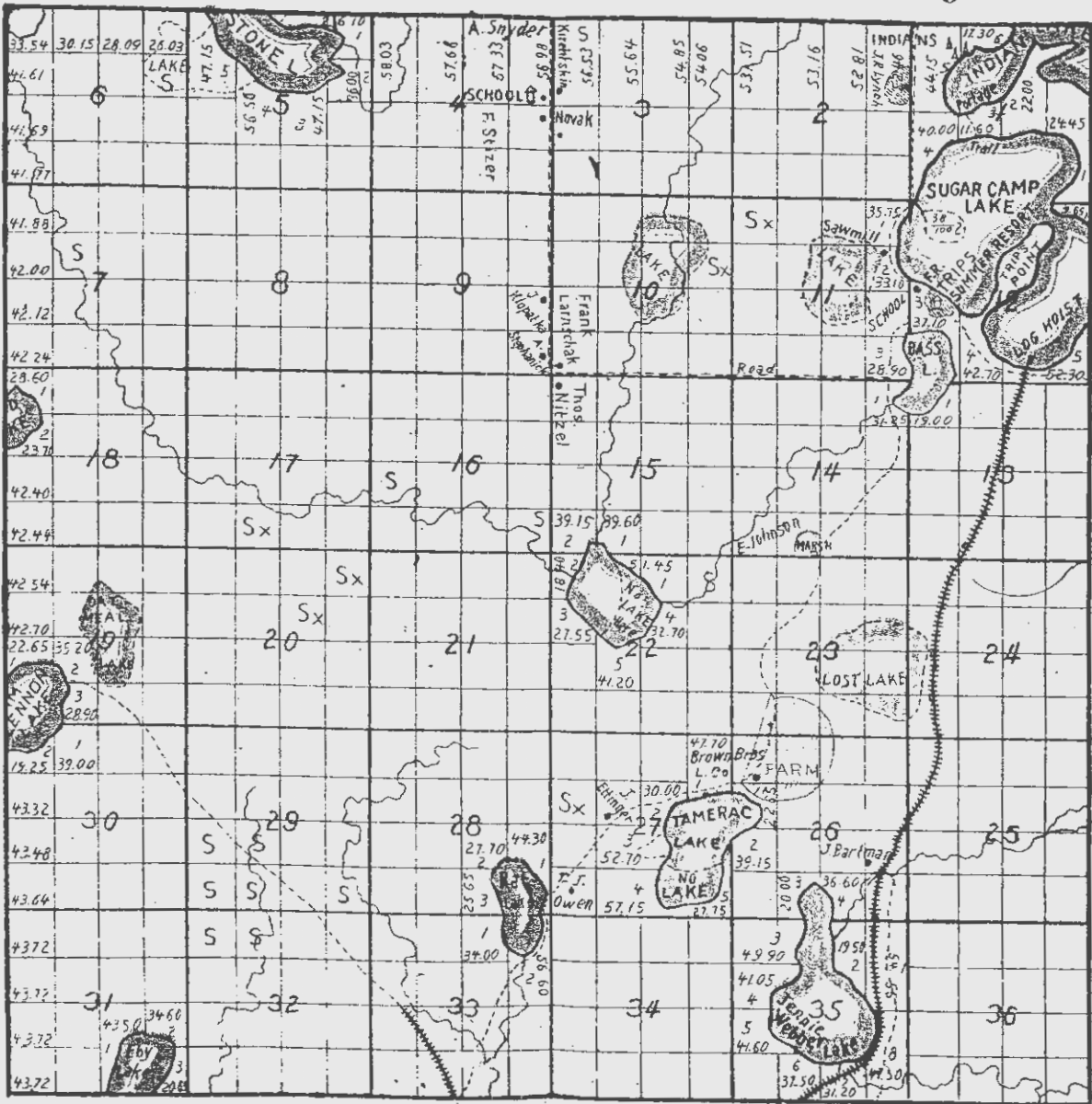
2 35.70
3 35.15
49.00
3 24
33.75
S
38.25
38.25
1 2 3
37.65 38.10 30.50
37.80
4
5
38.10

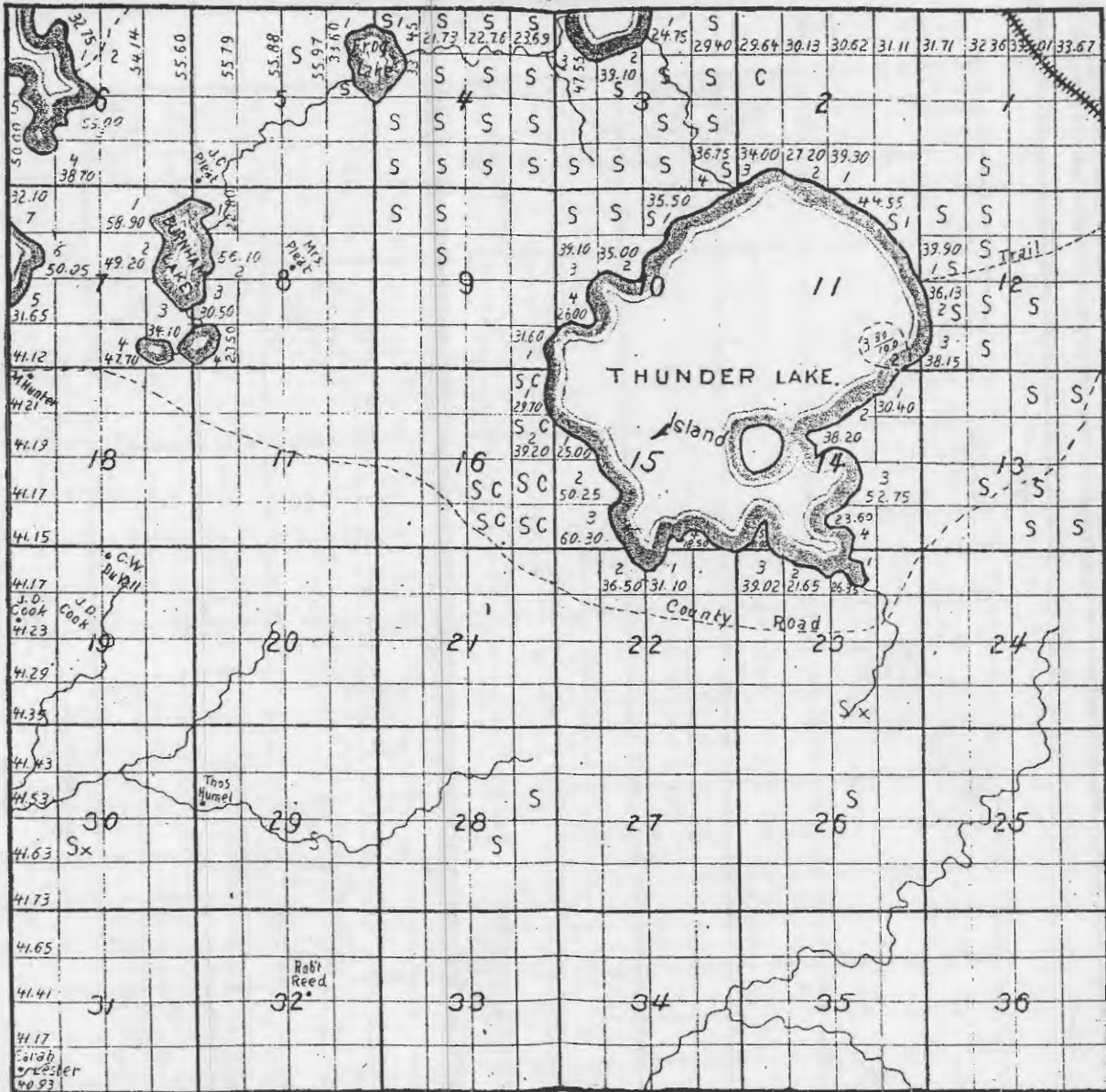
53.10
1
25.20
4
+5.35
39.50
3
34
2
46.50
48.40

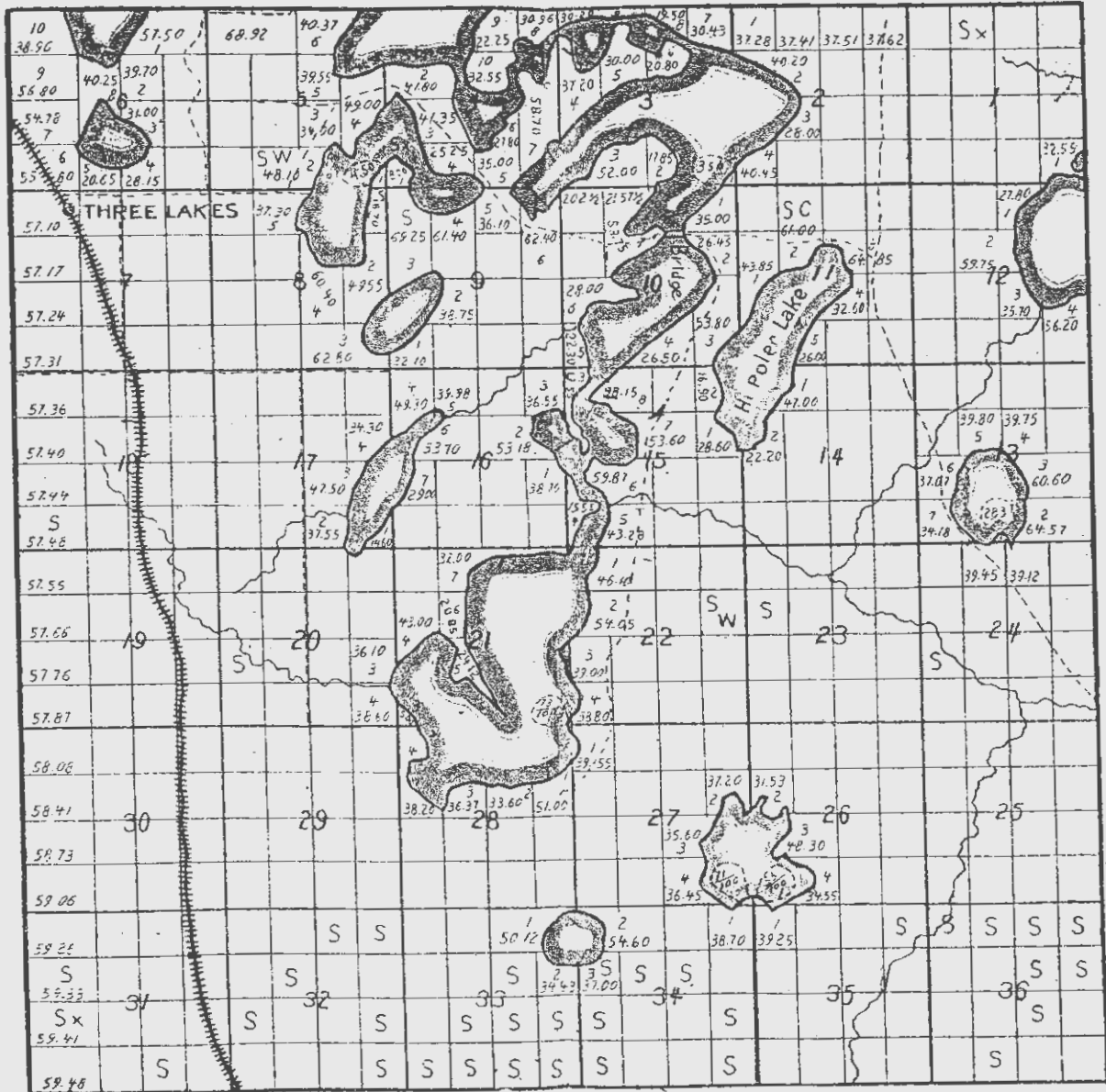


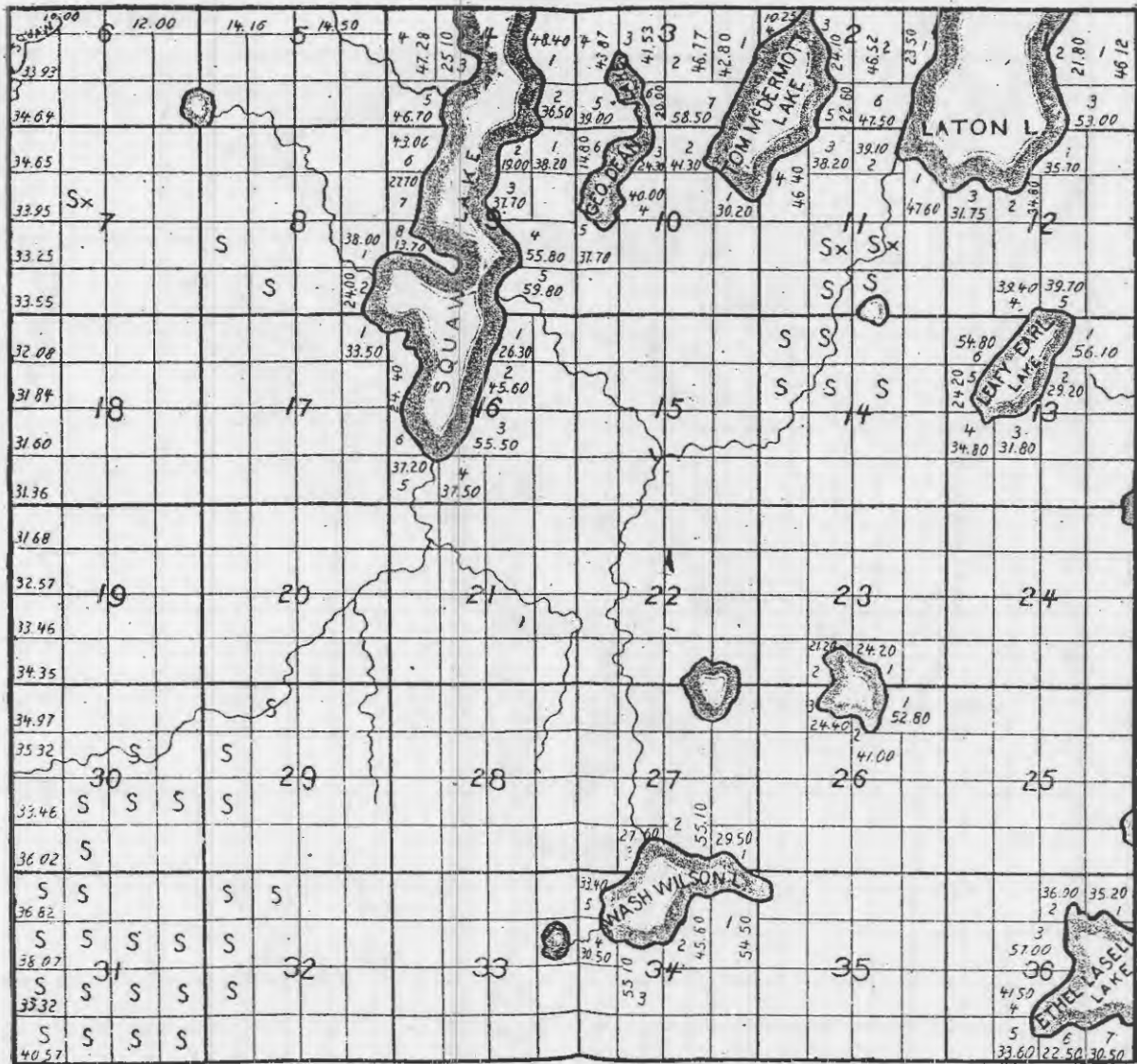


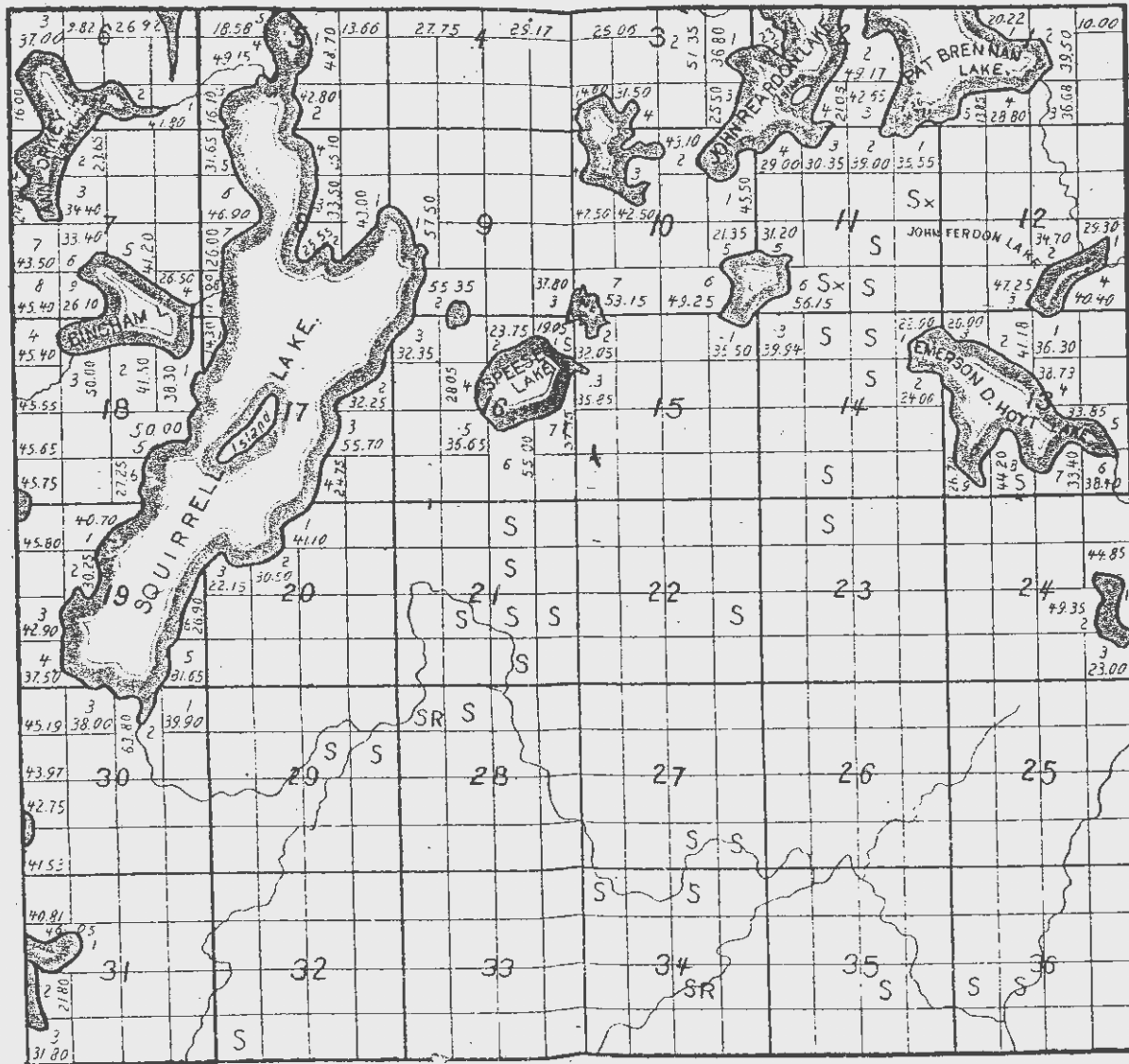


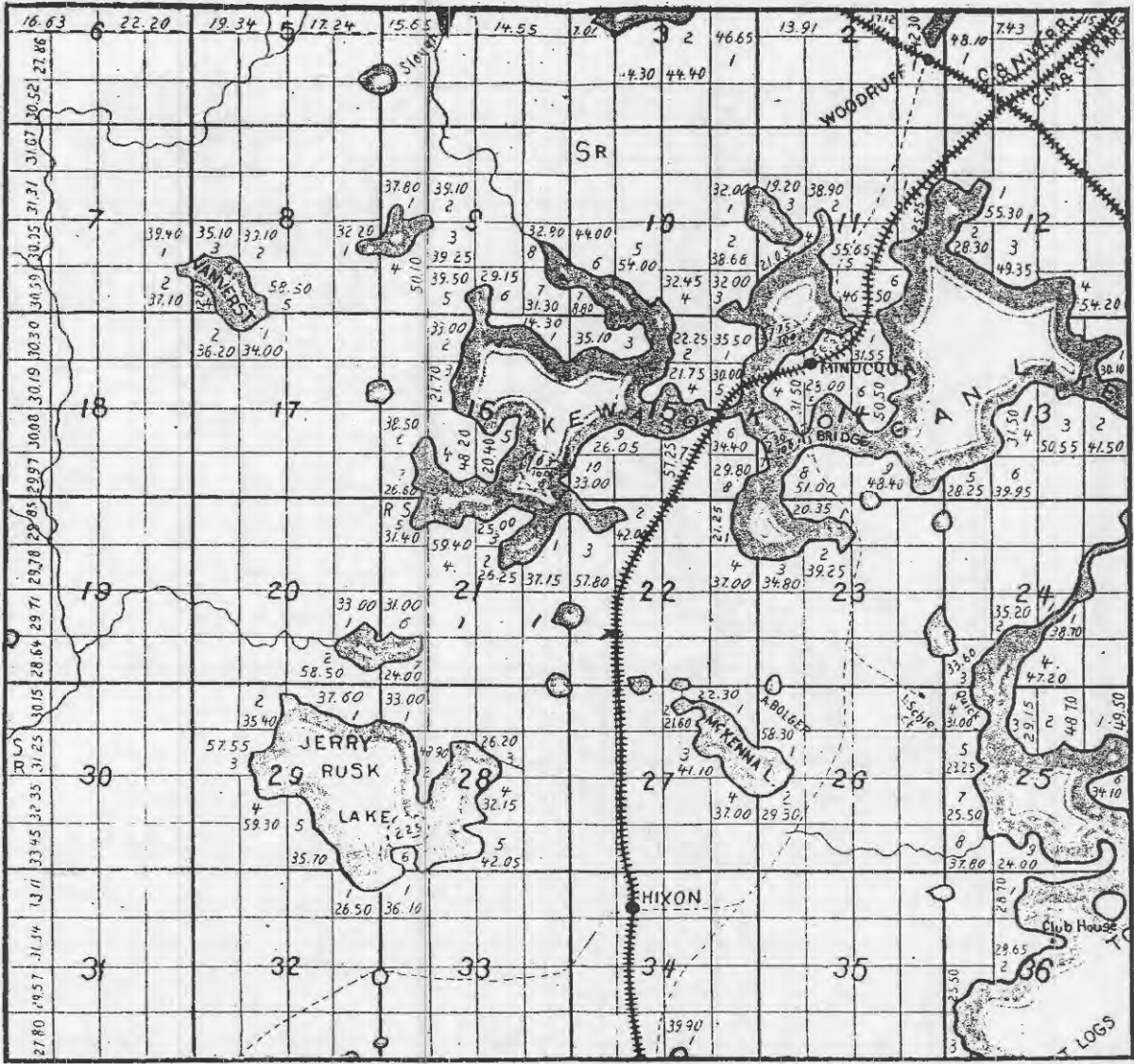


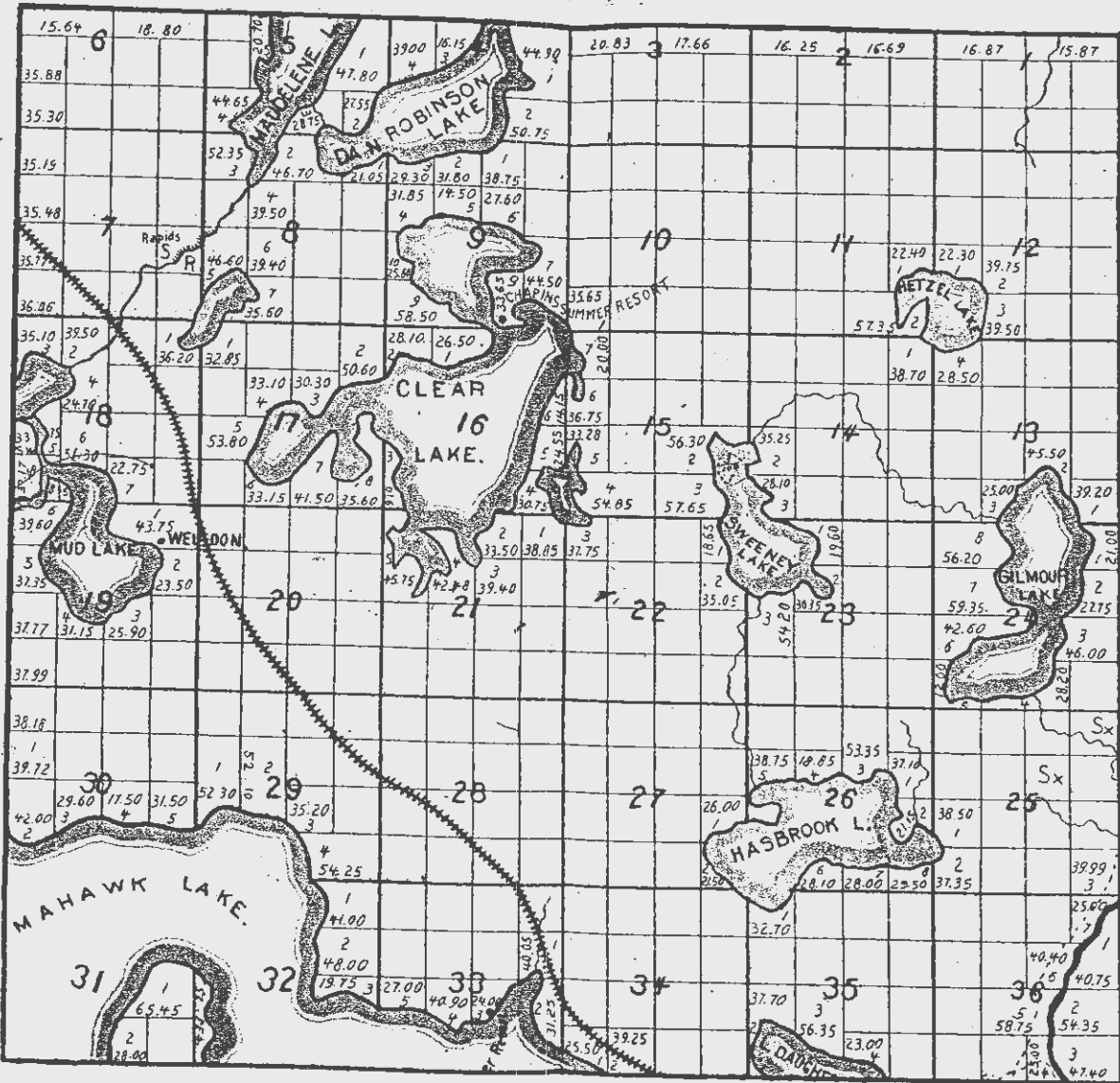


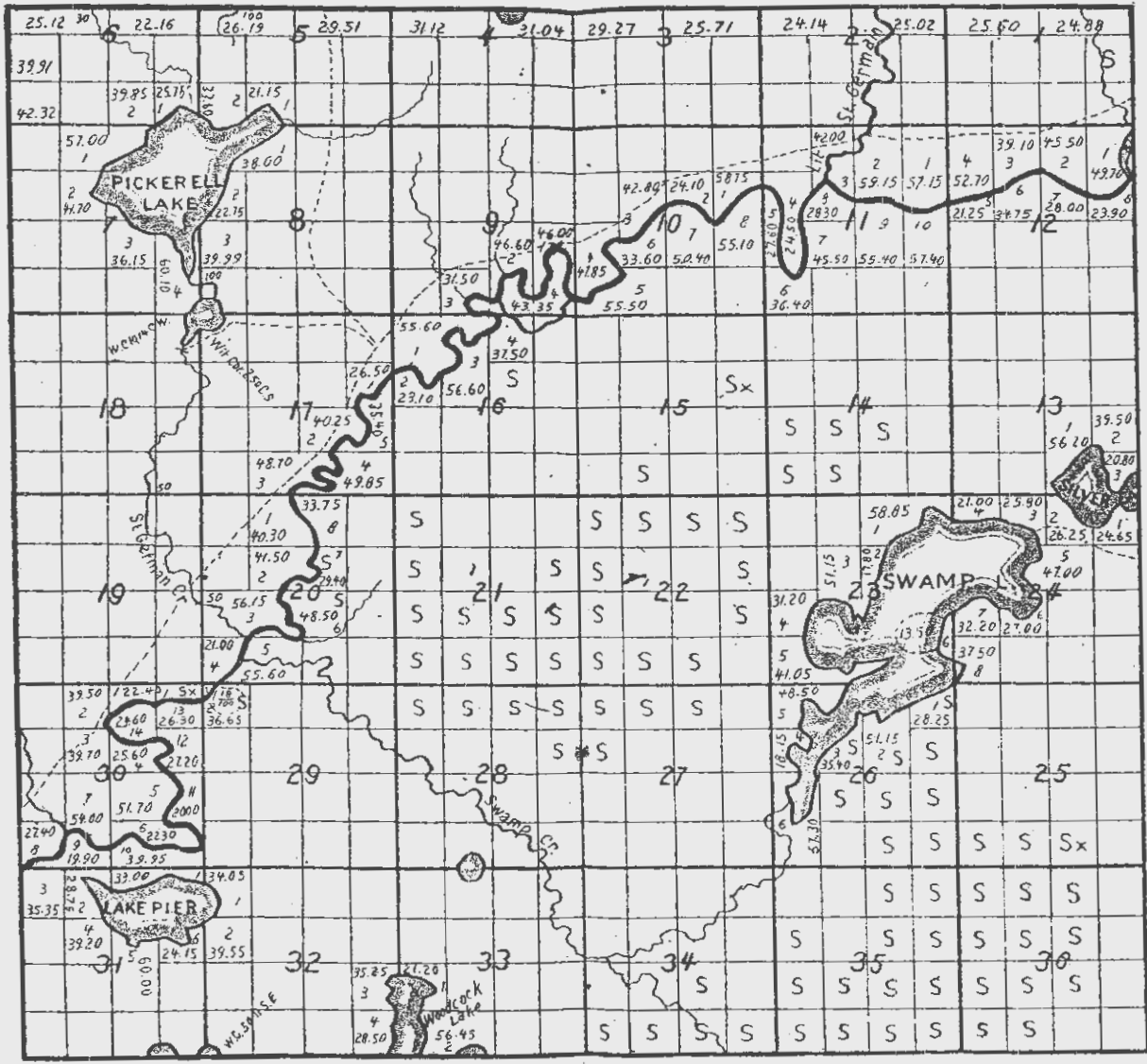


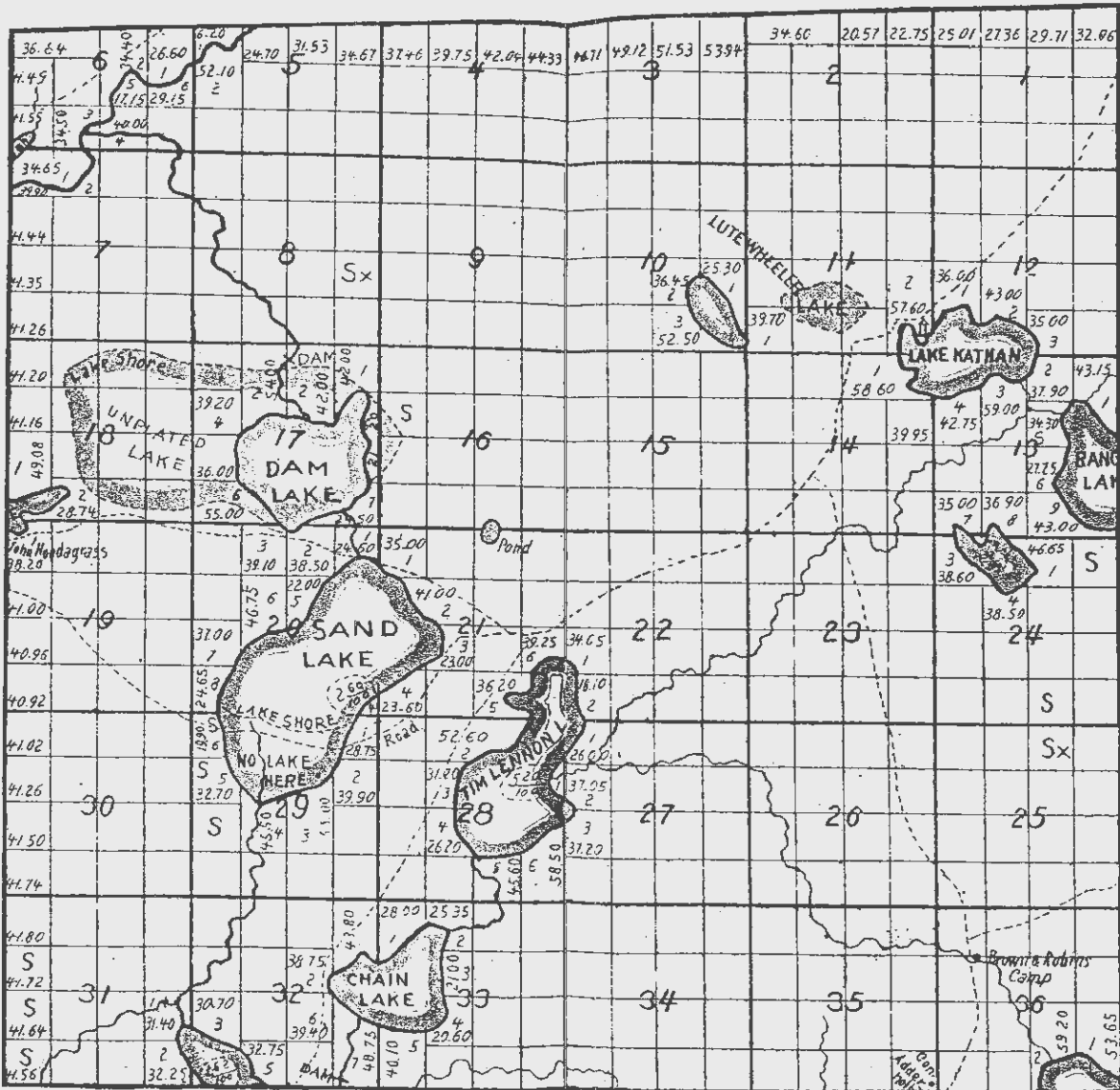


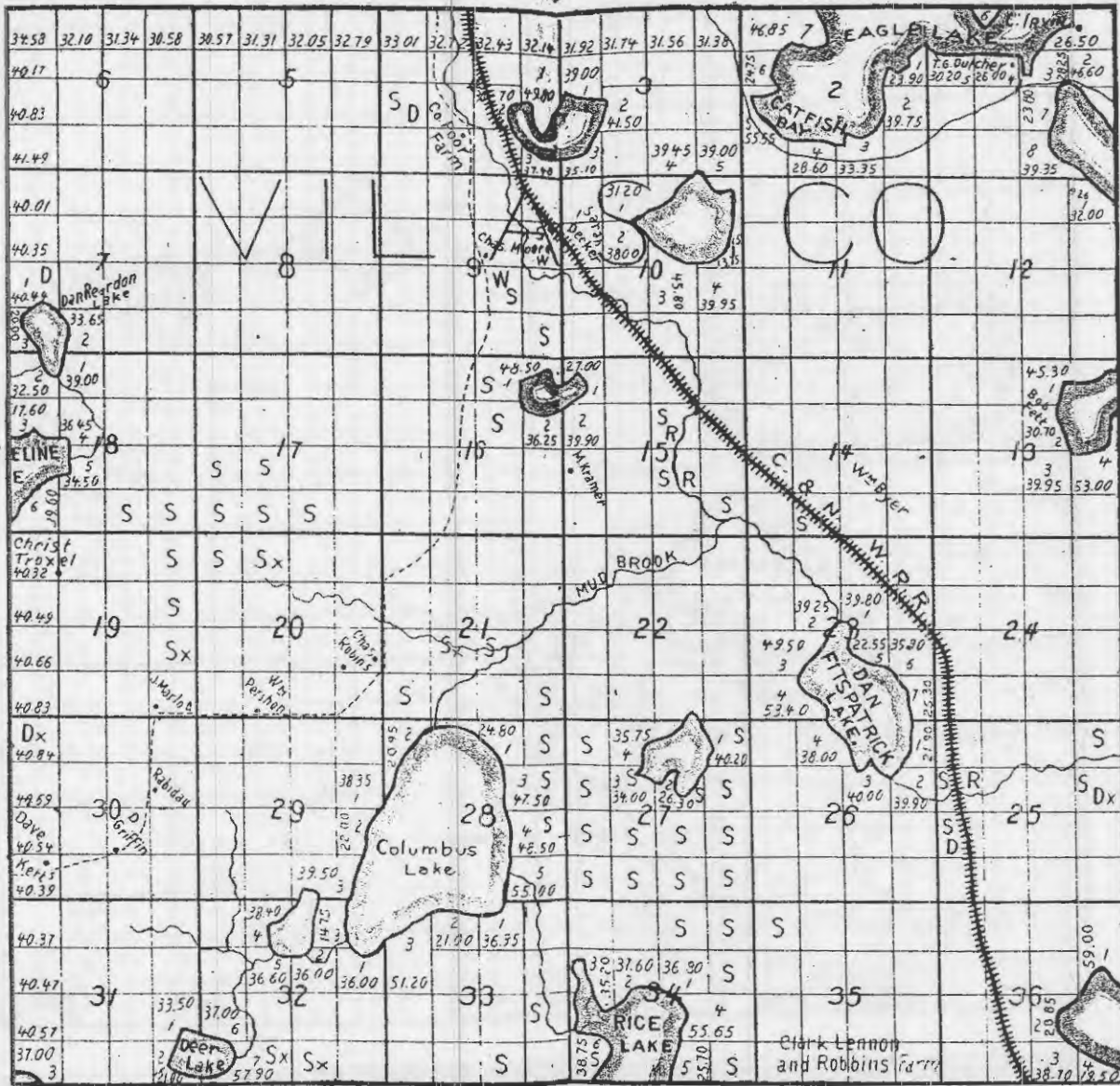


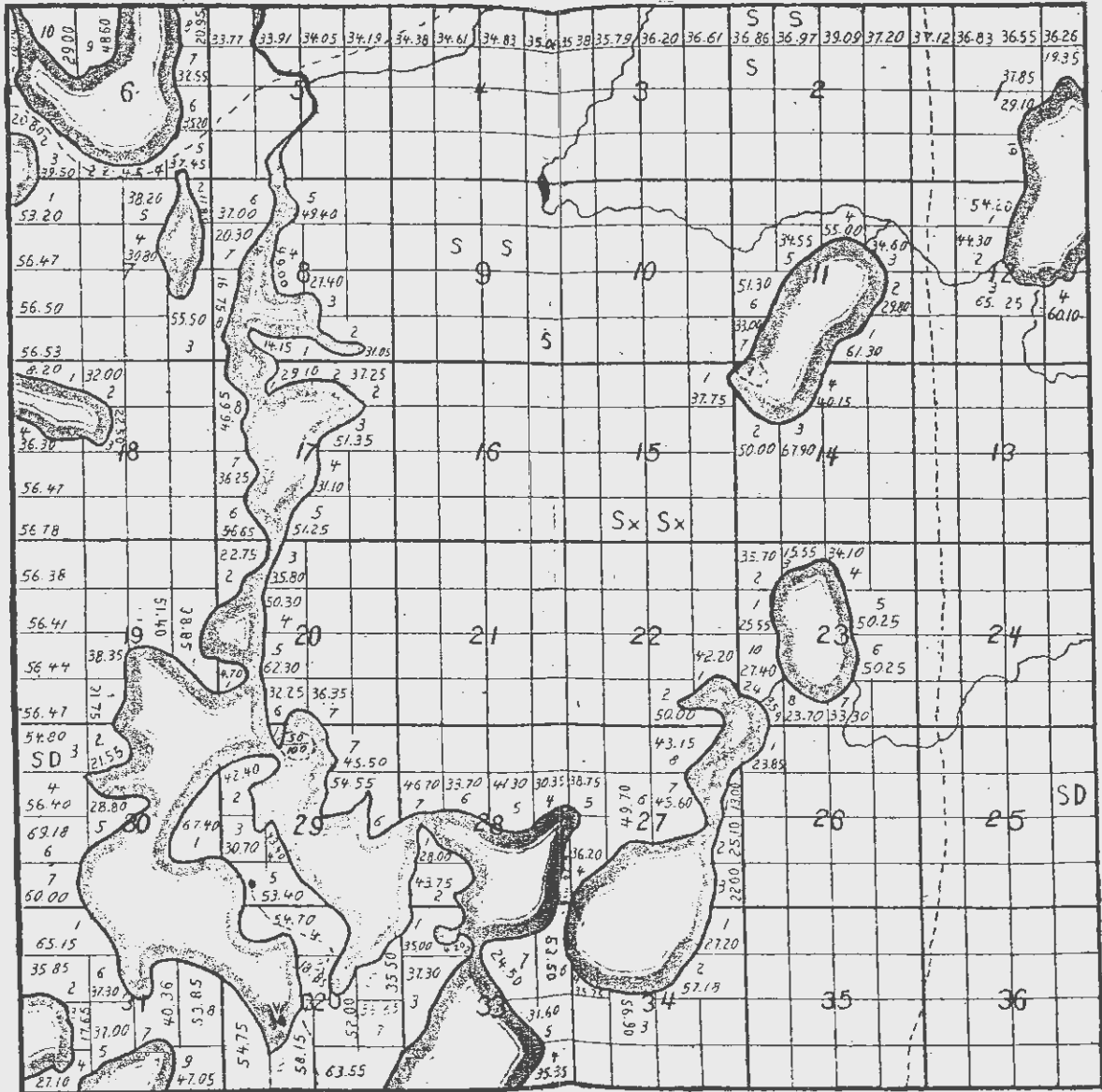


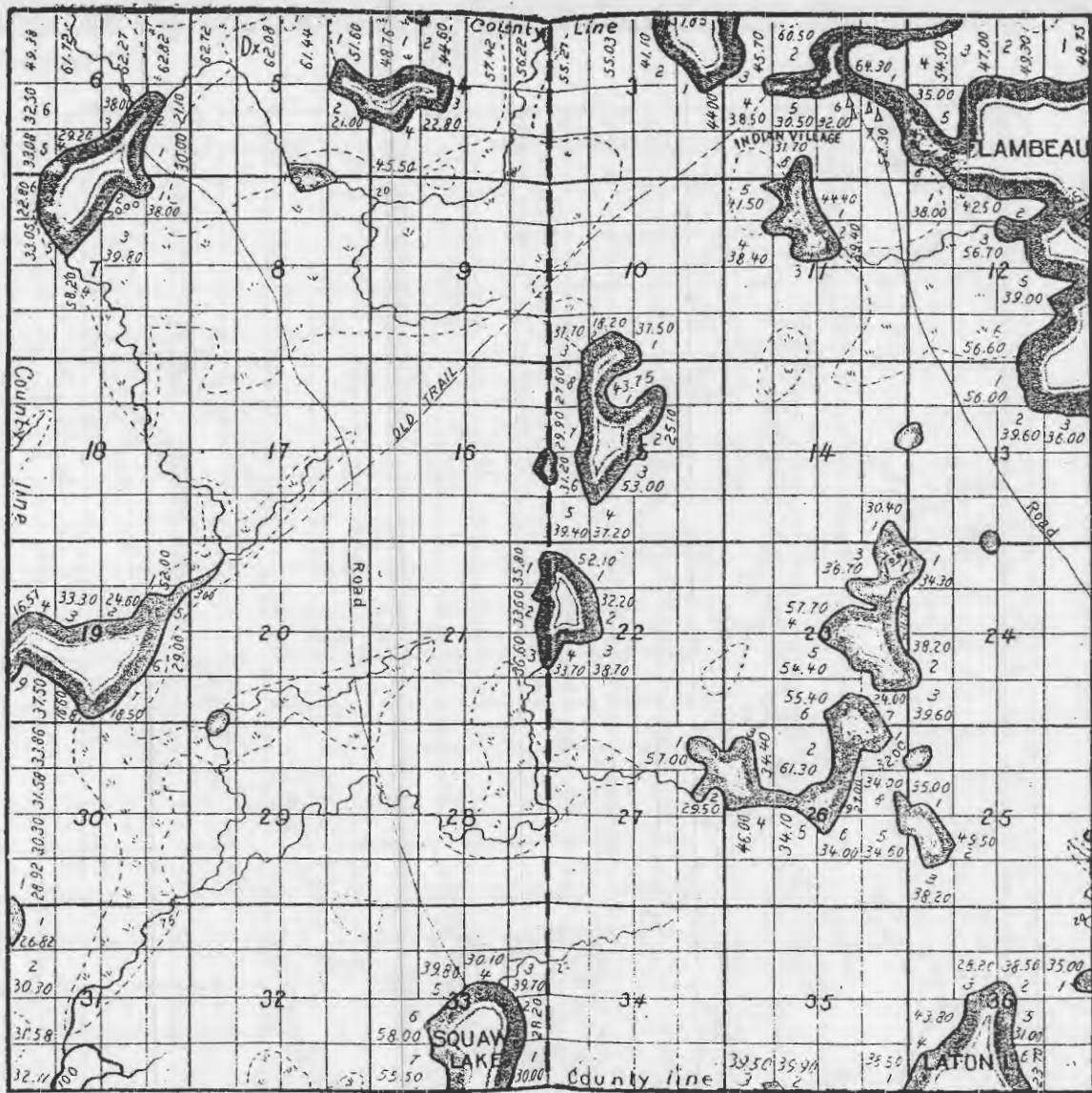


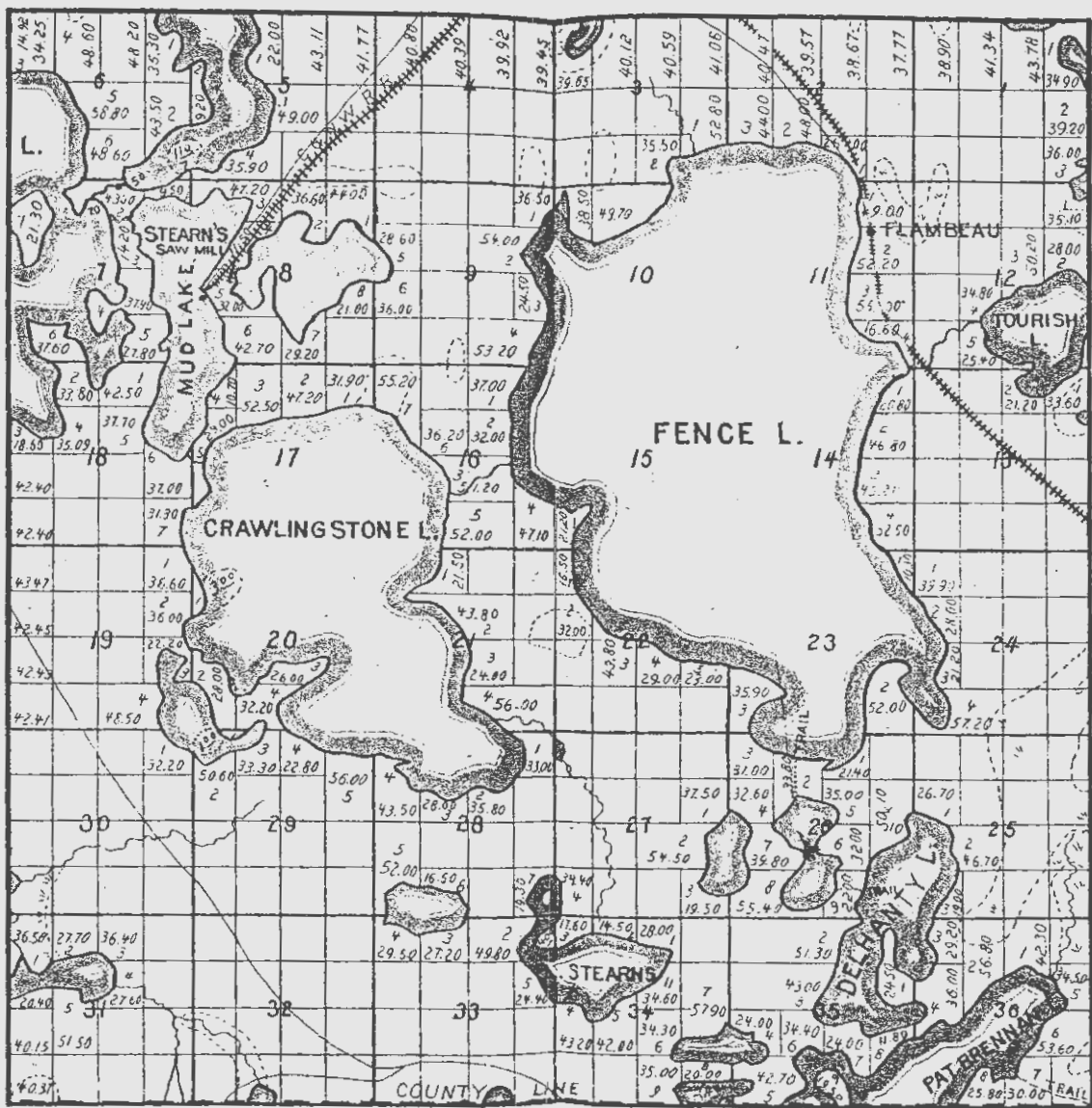


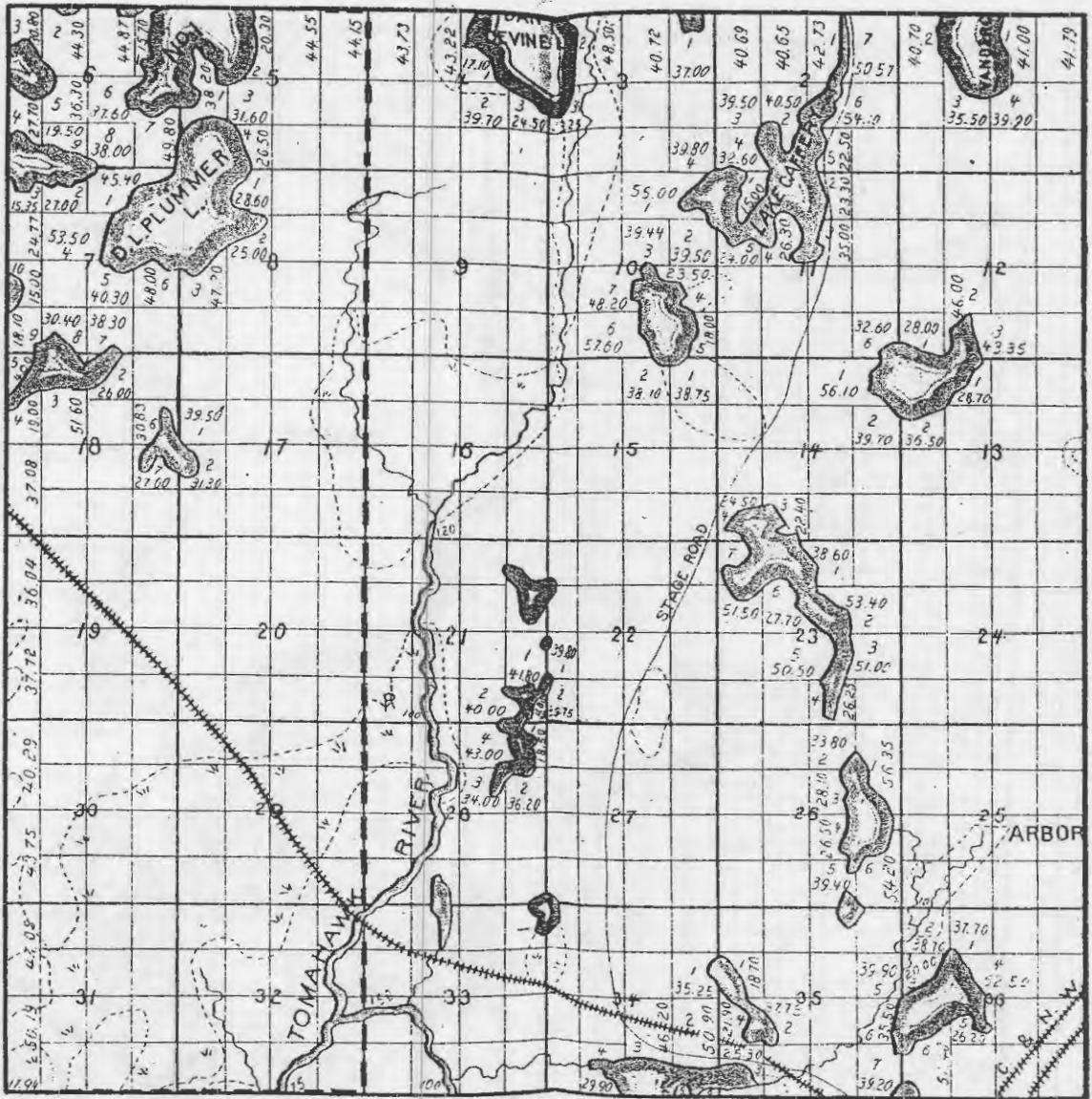


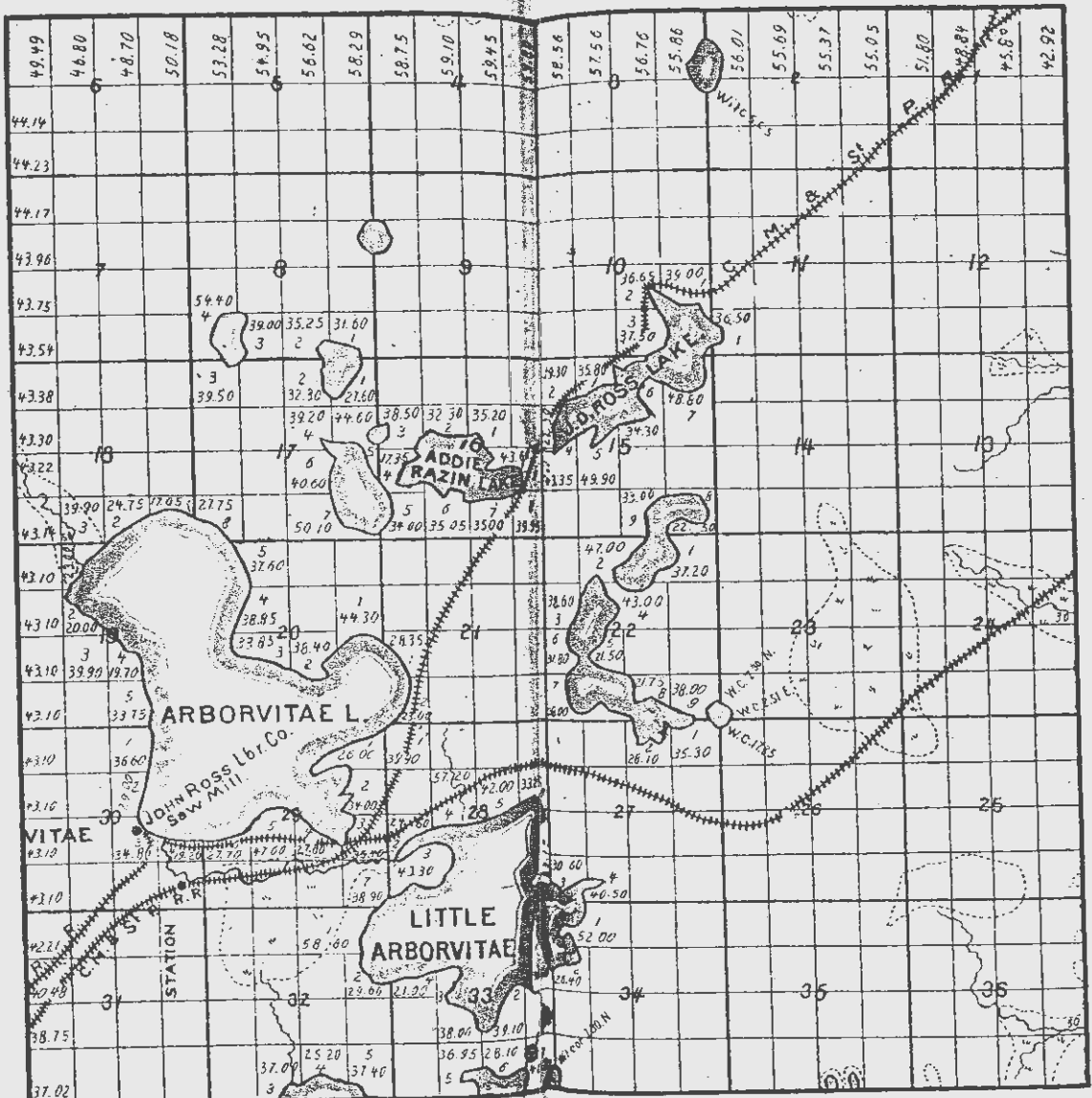


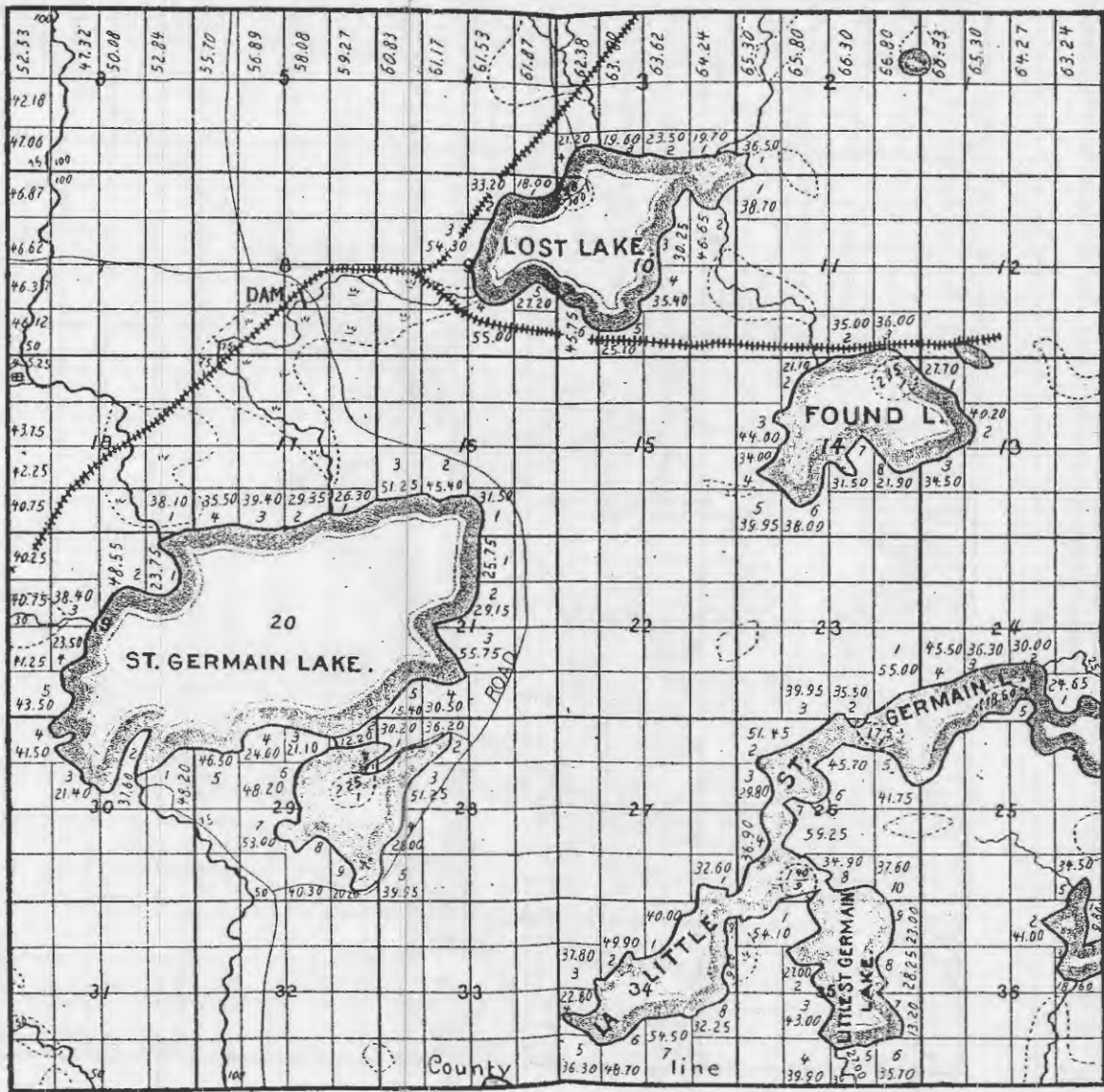


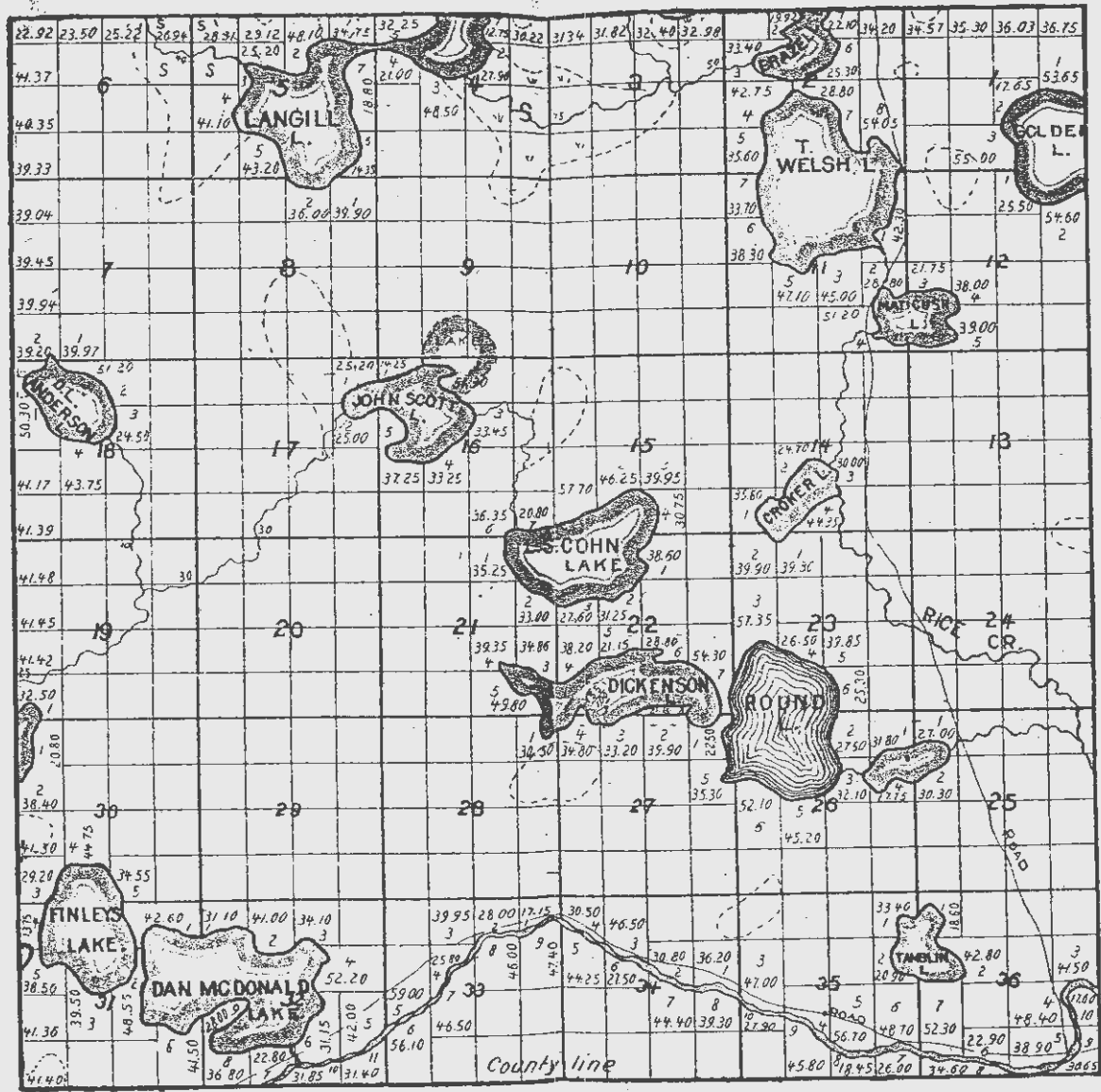


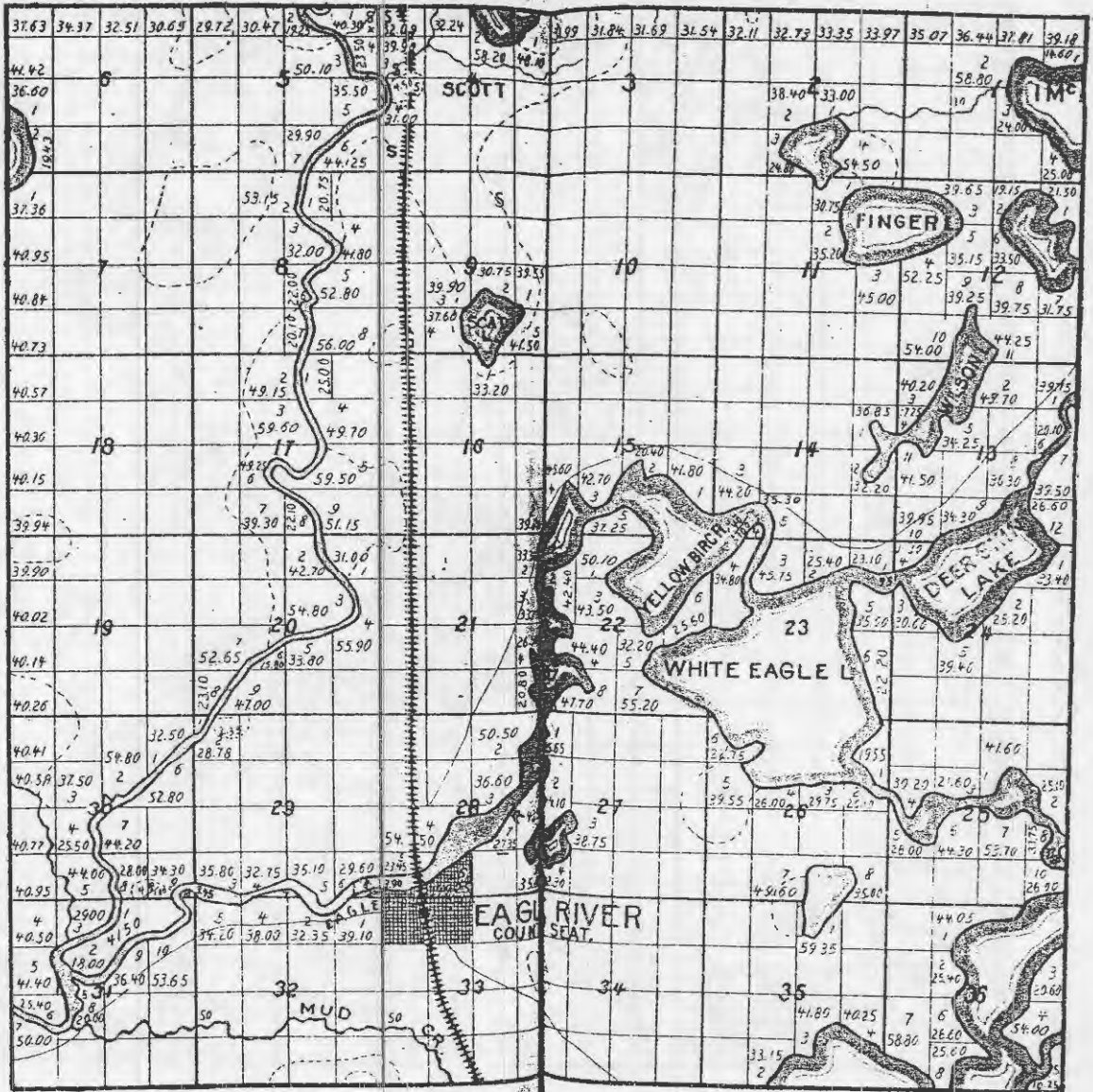


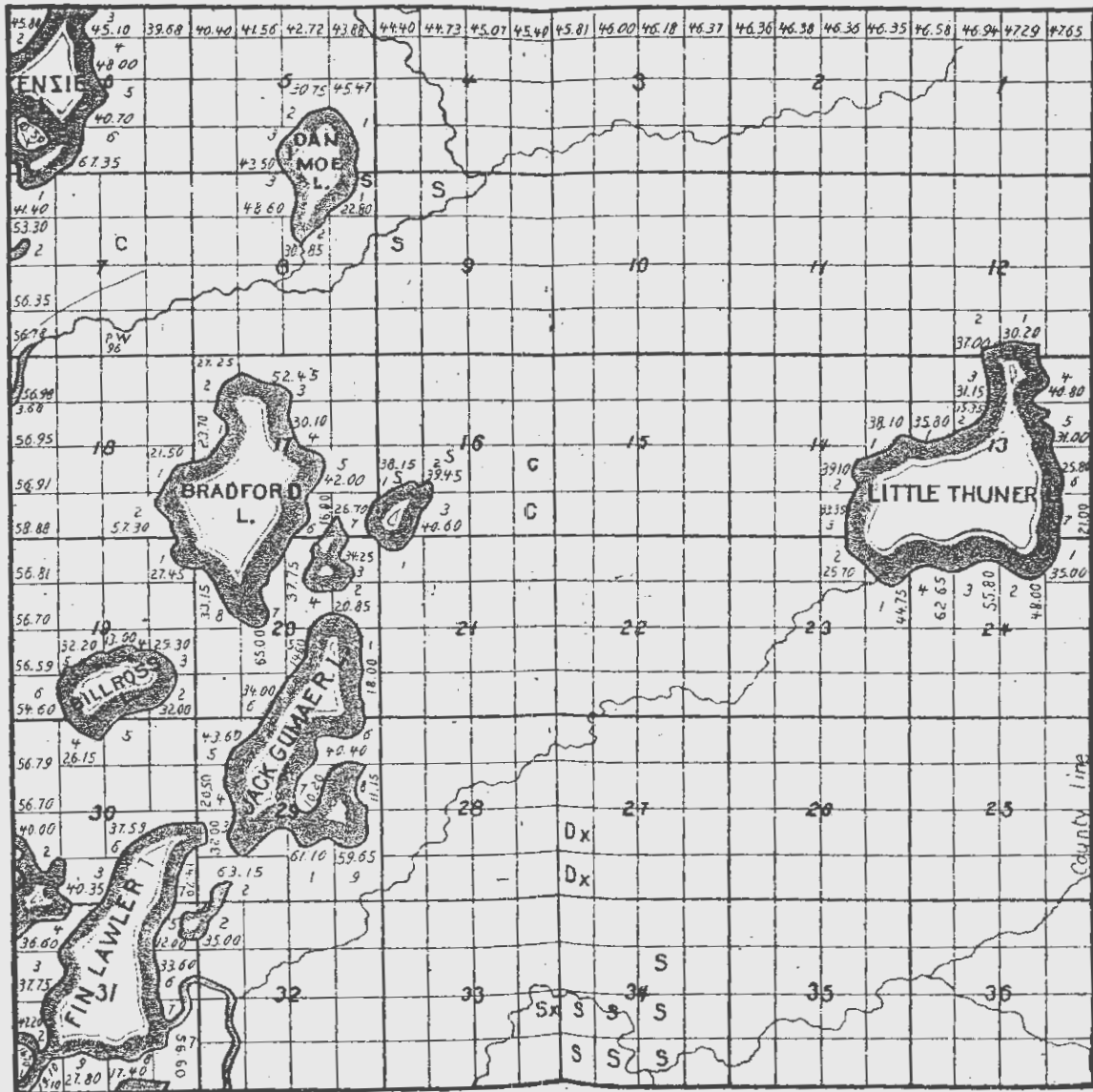


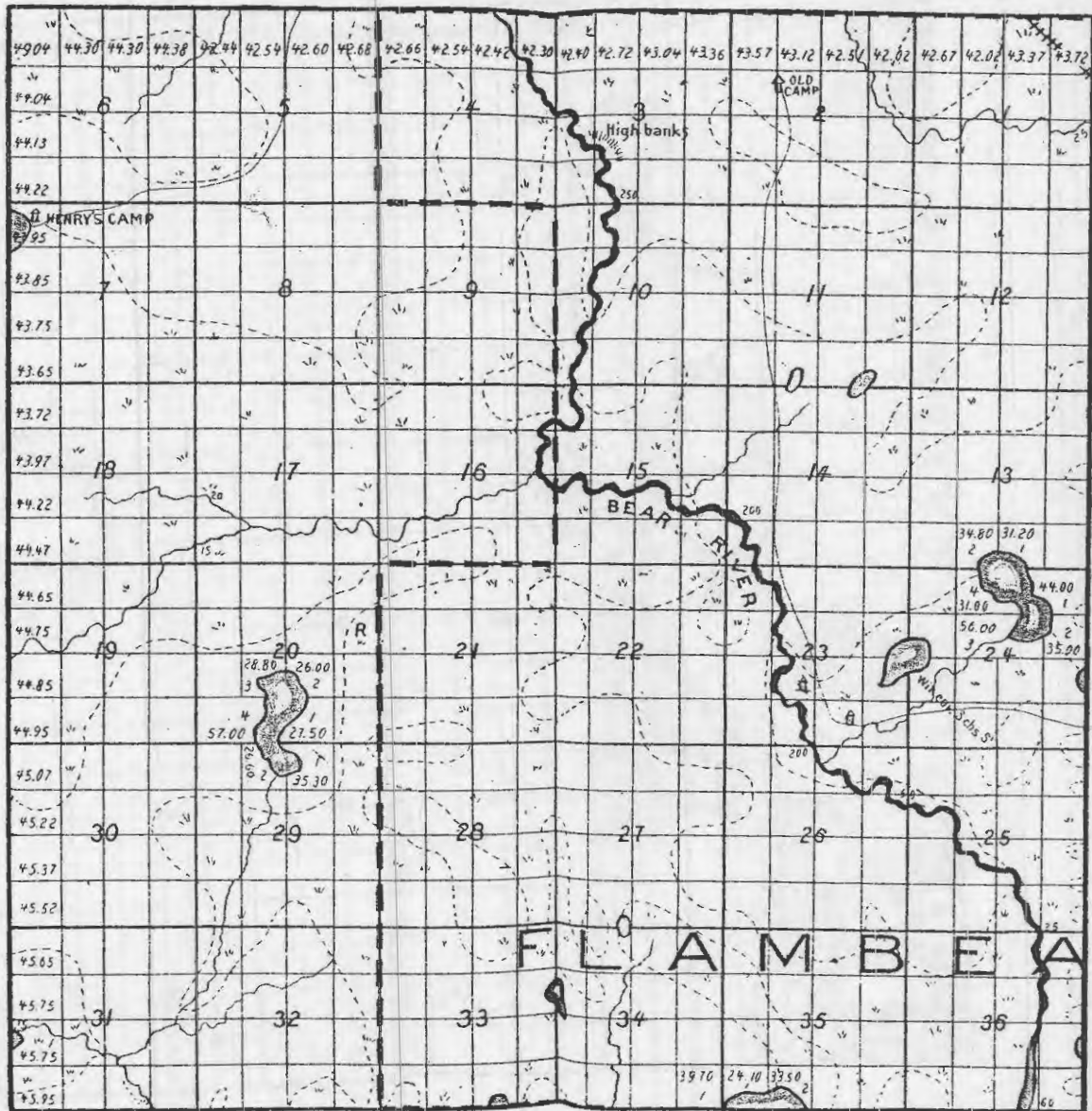


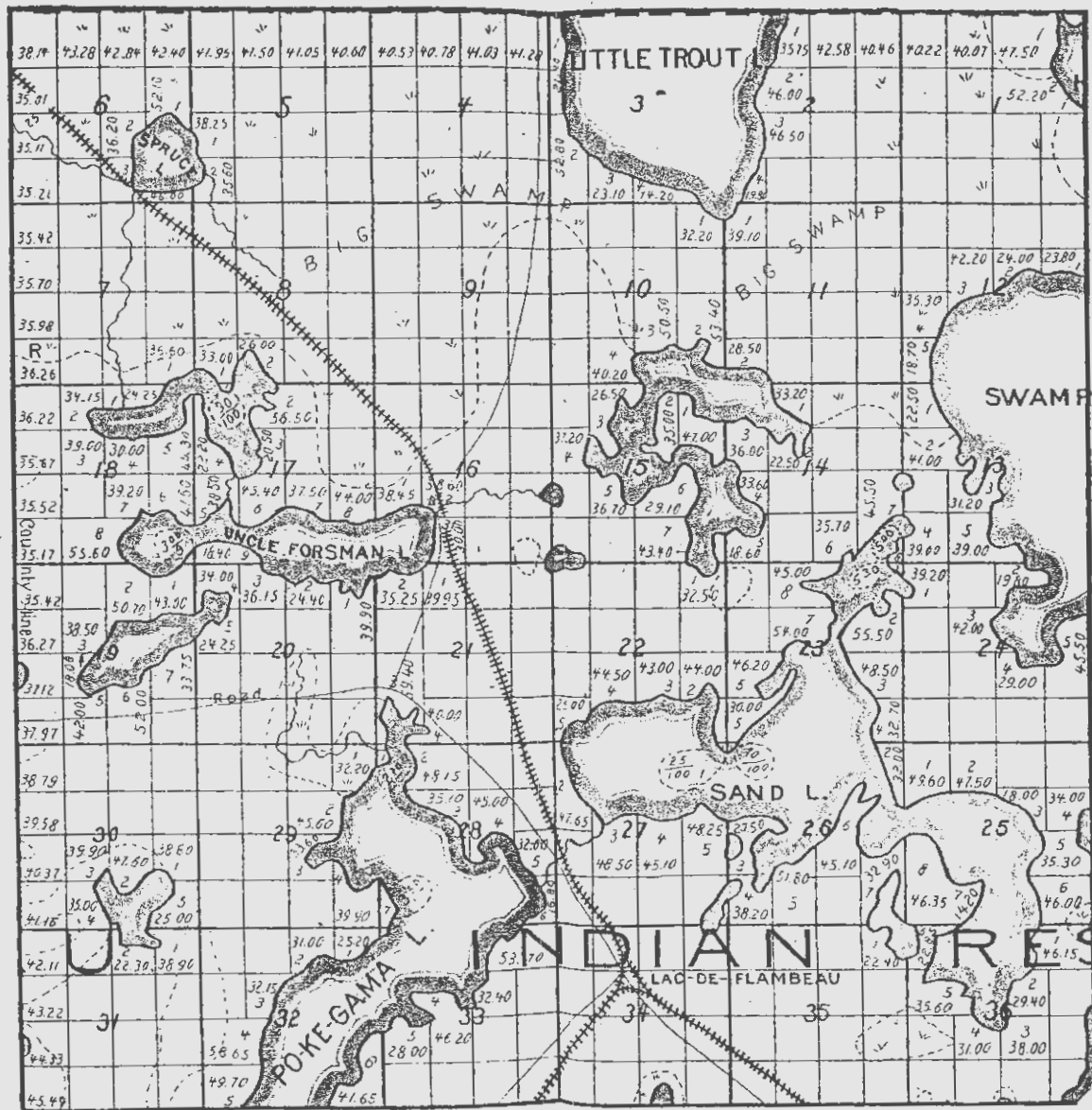


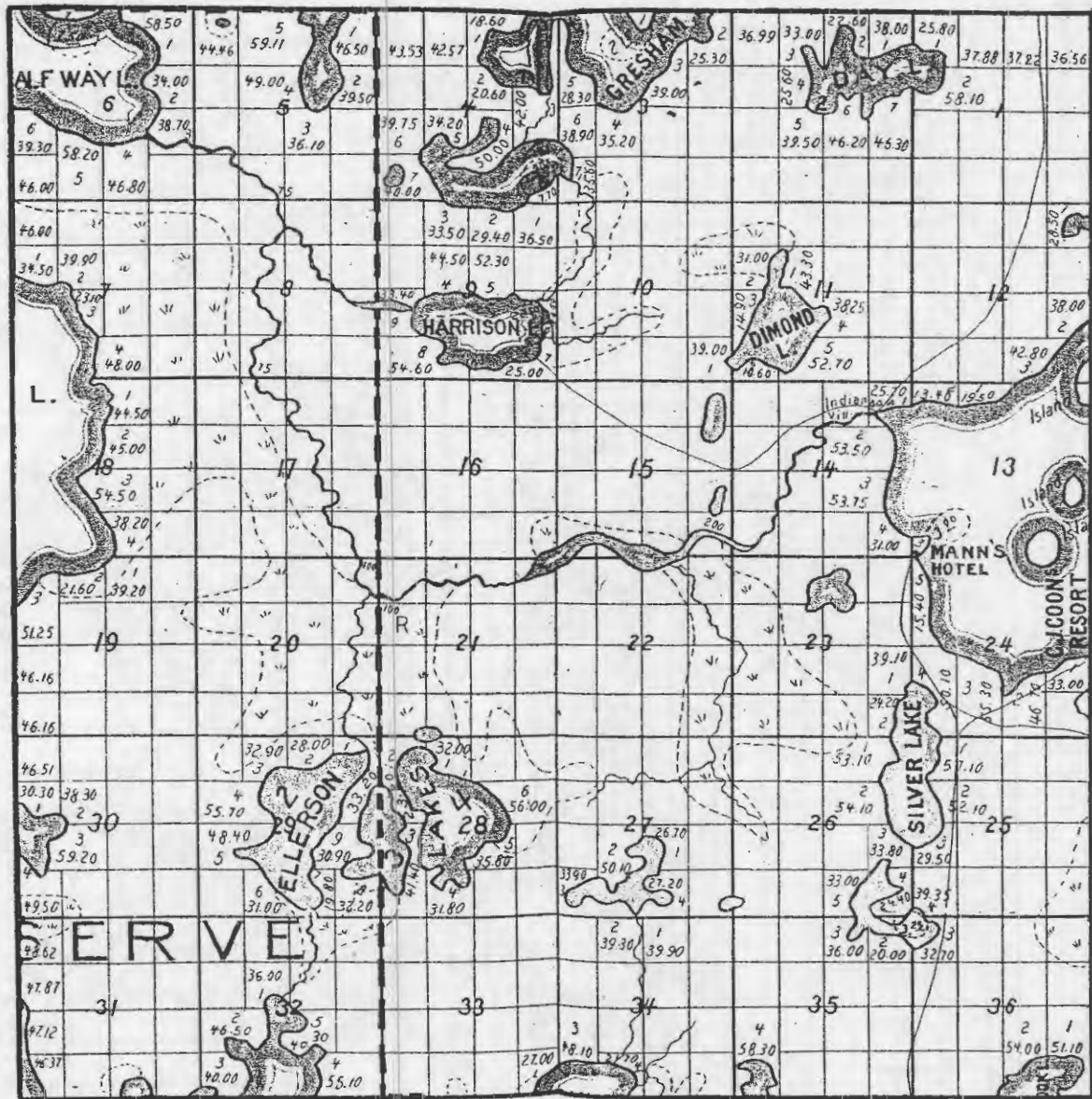


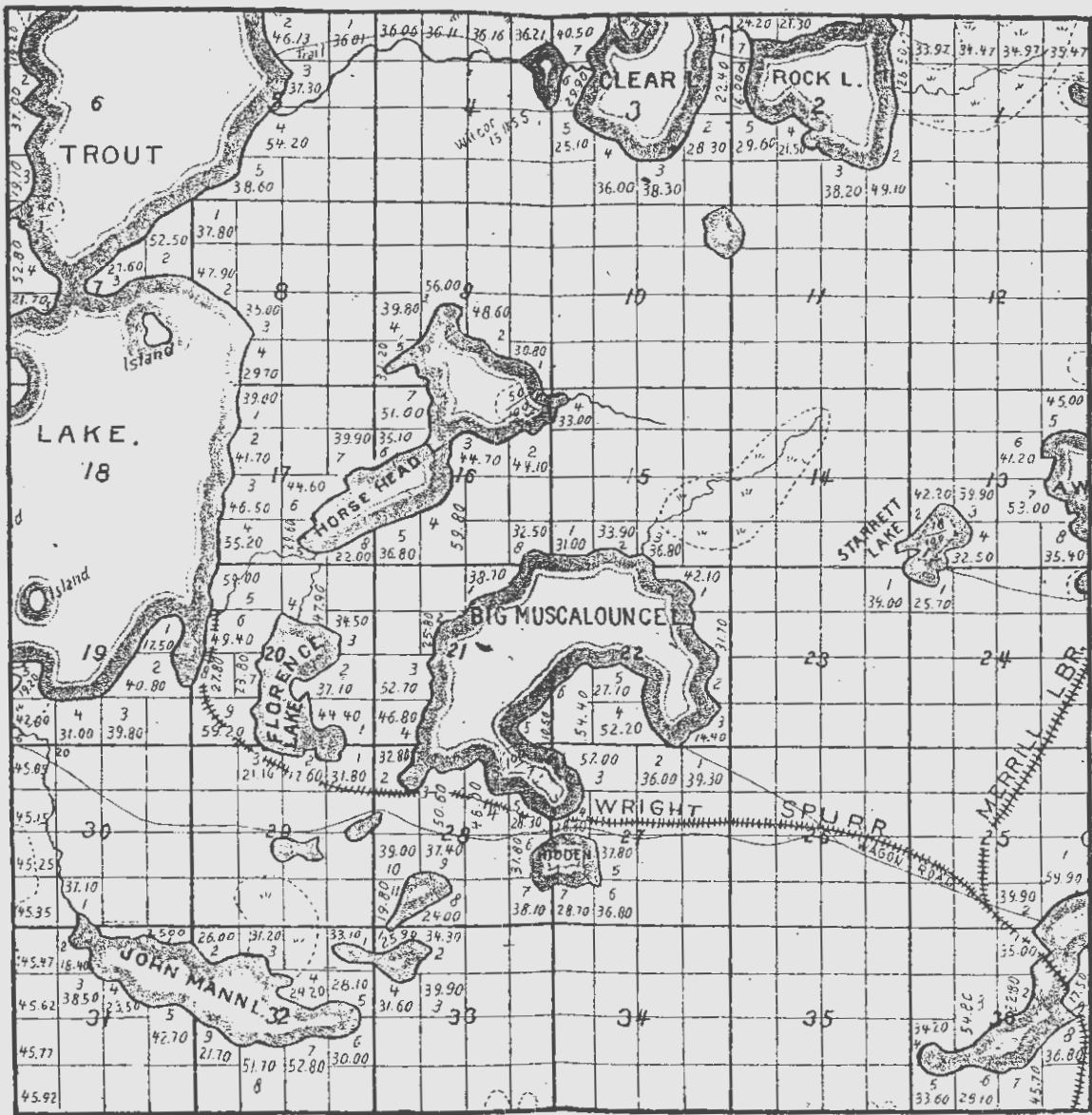


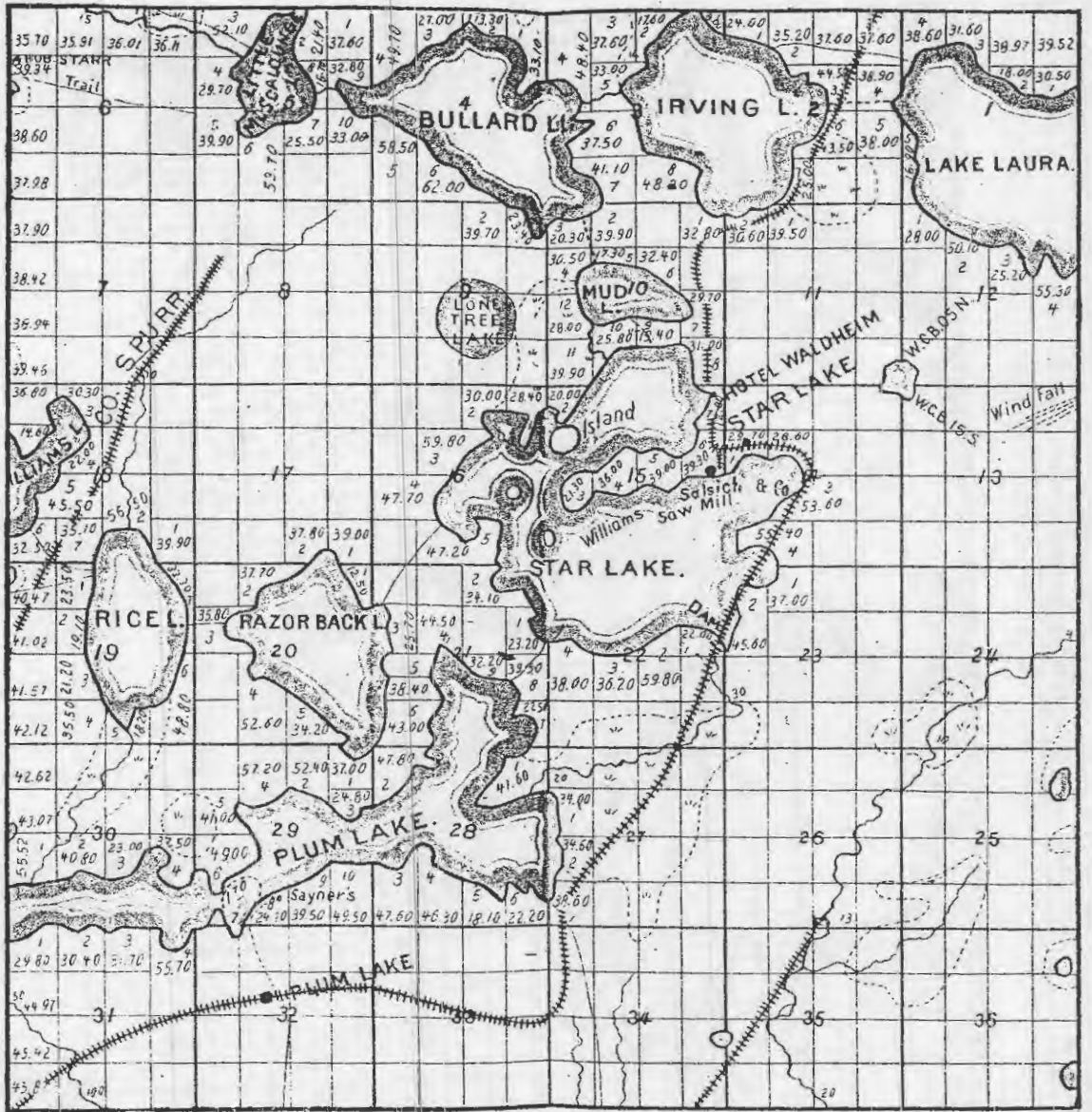


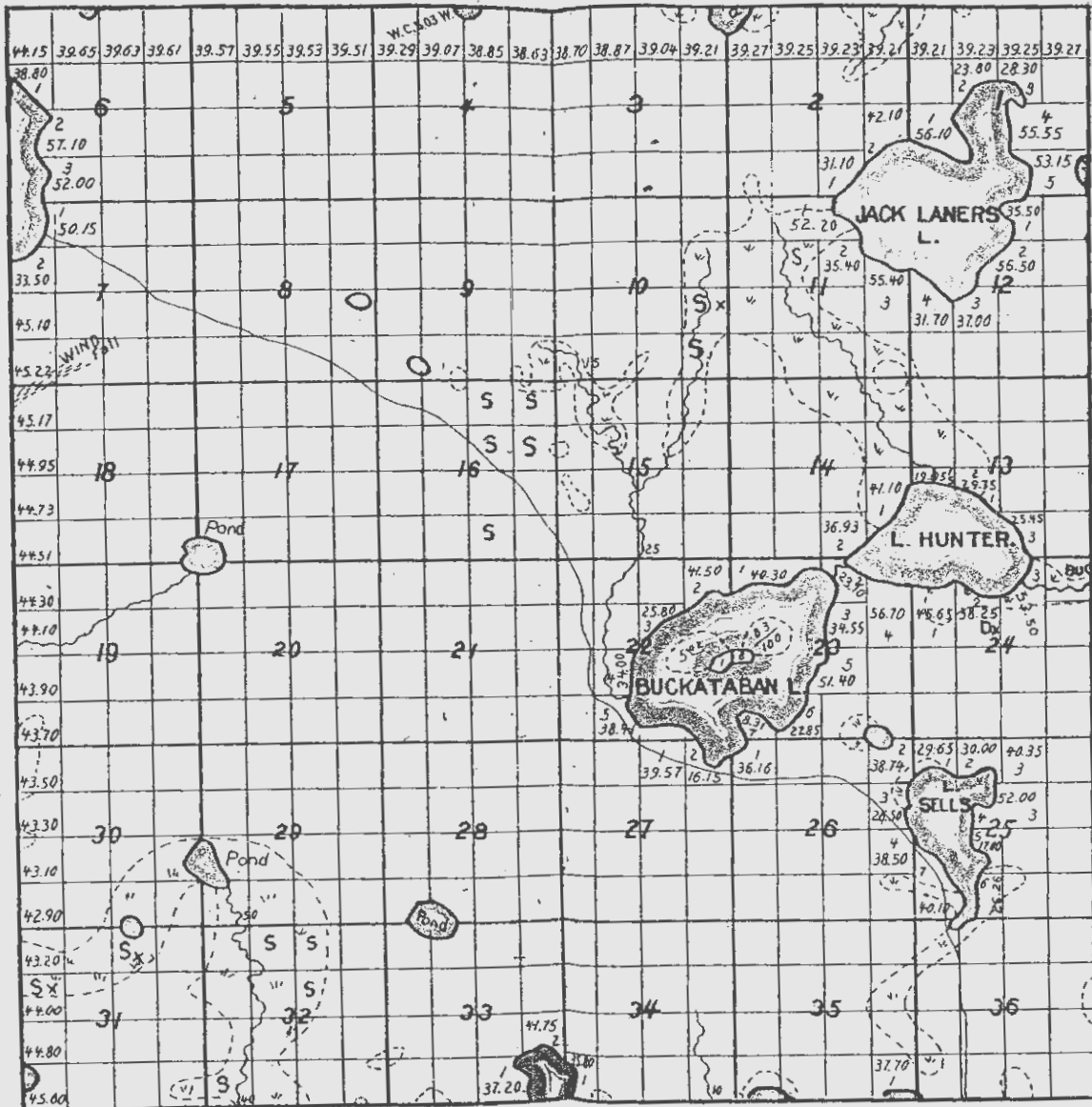


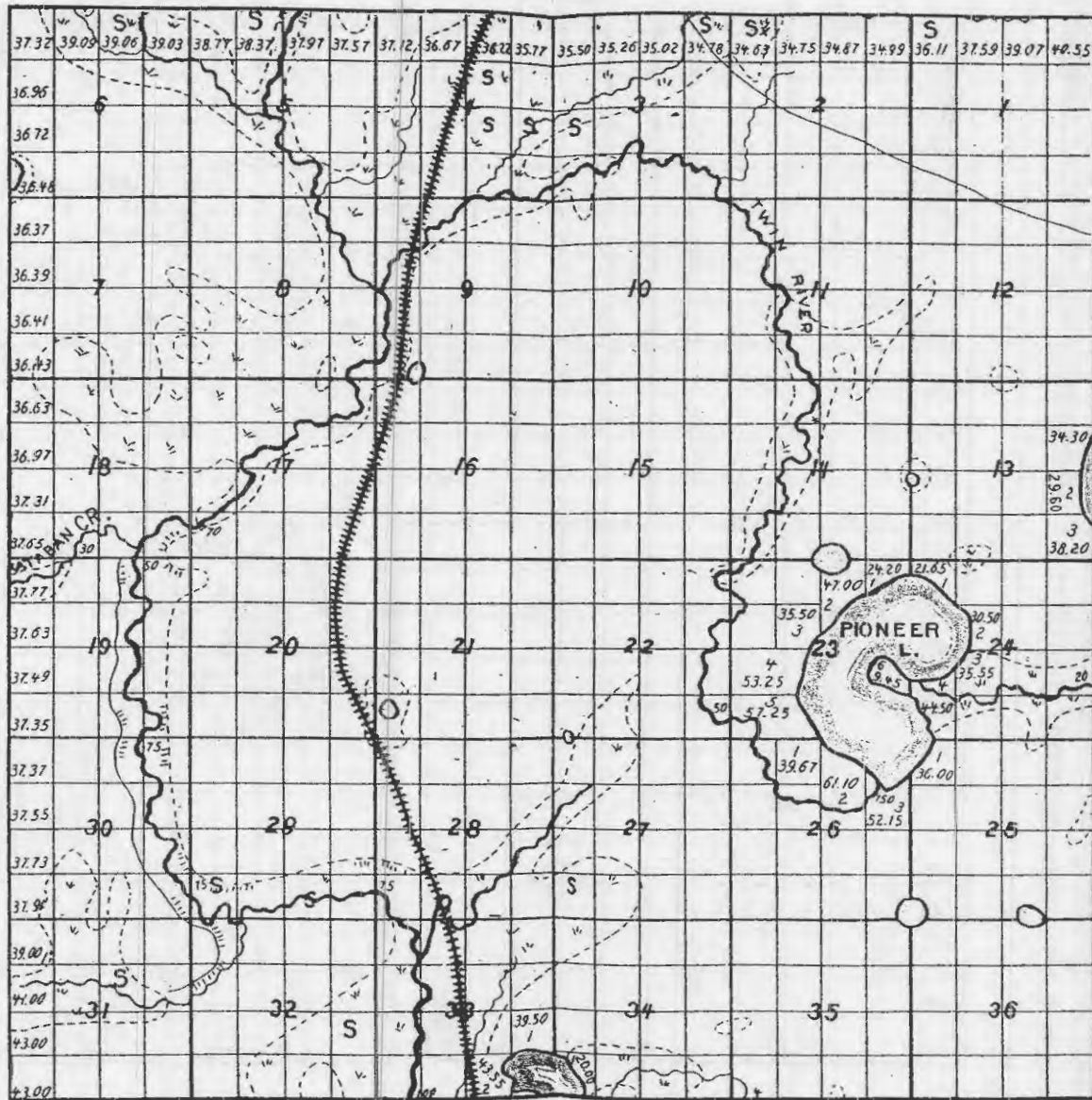


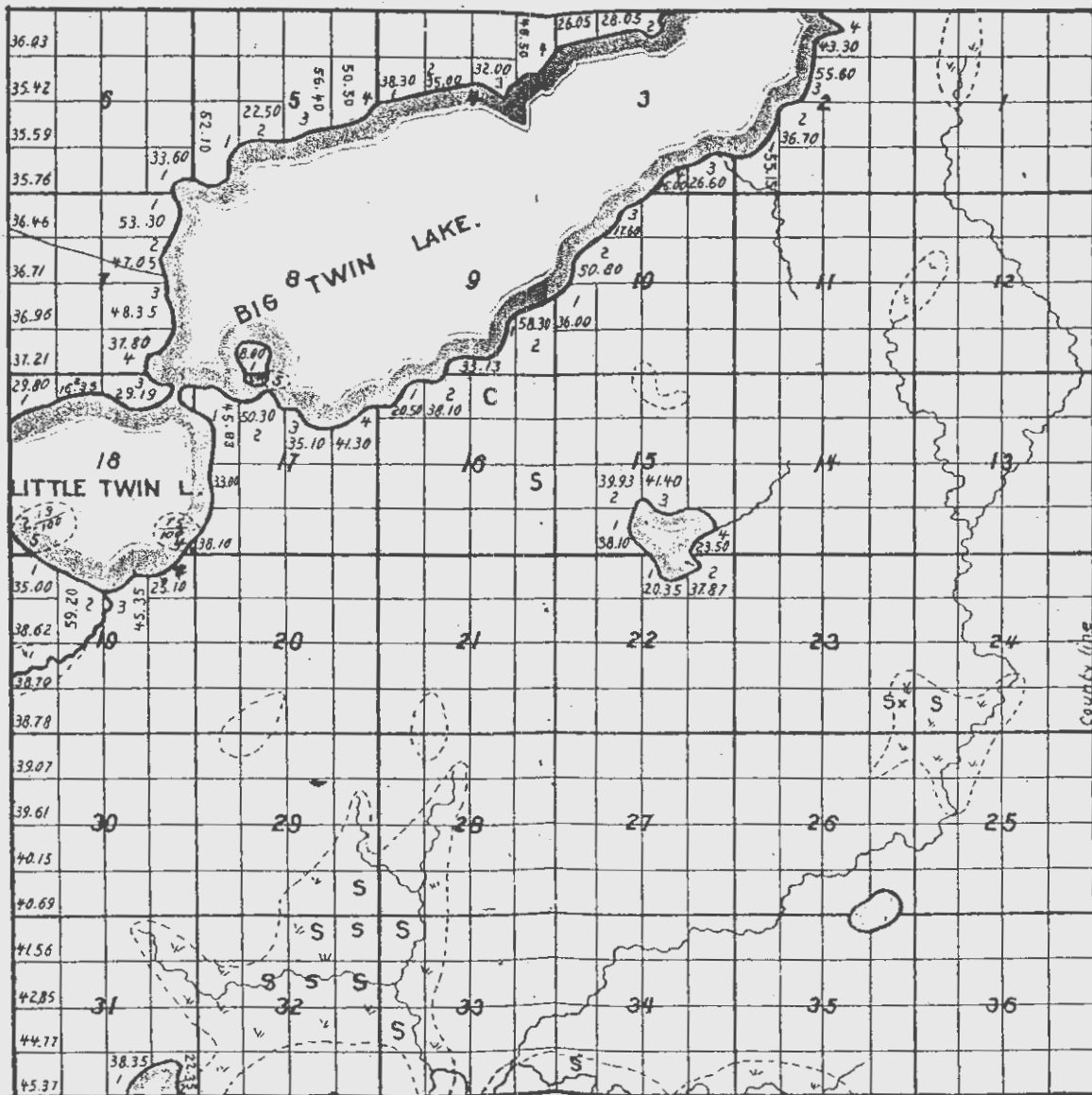


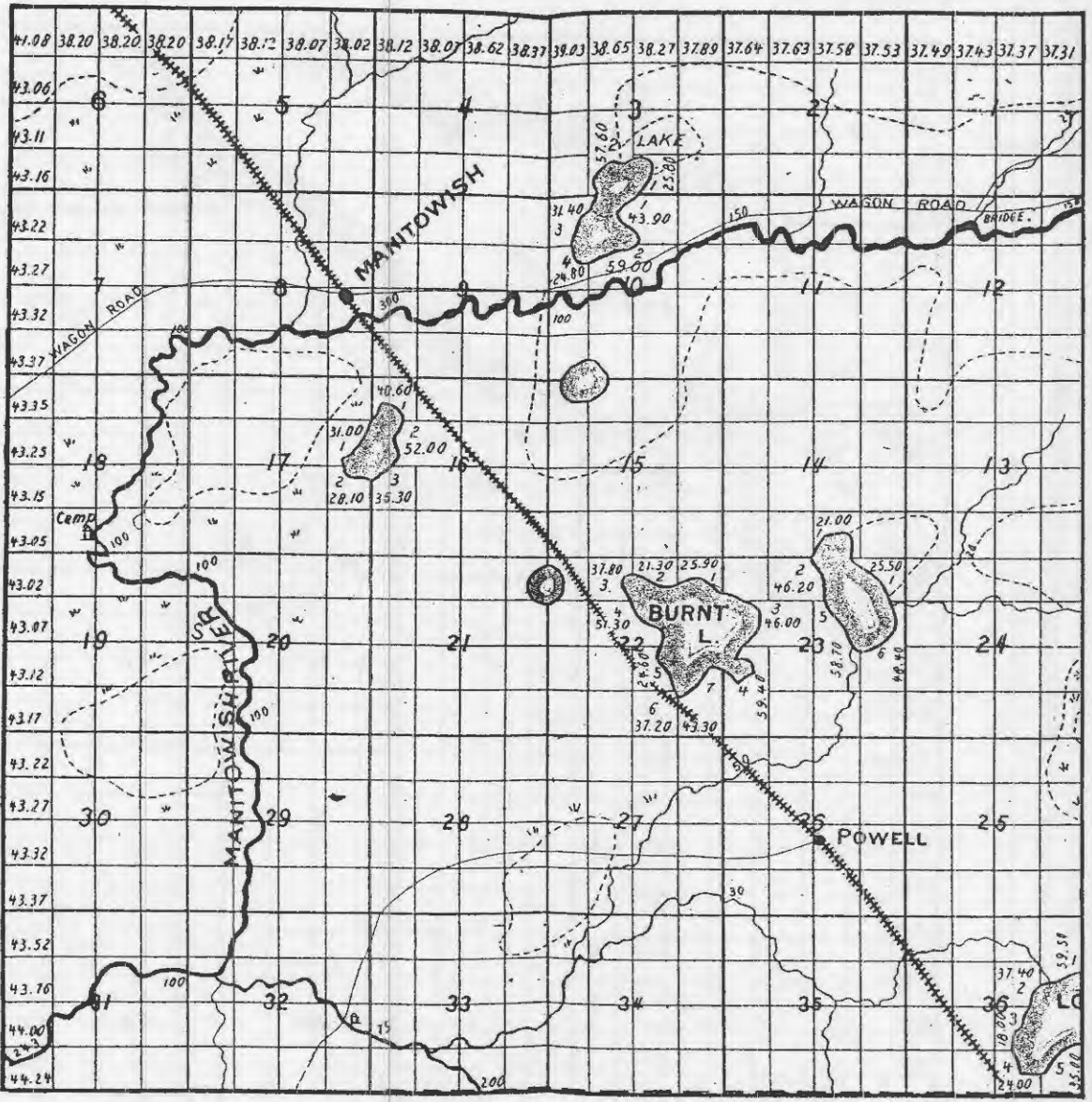


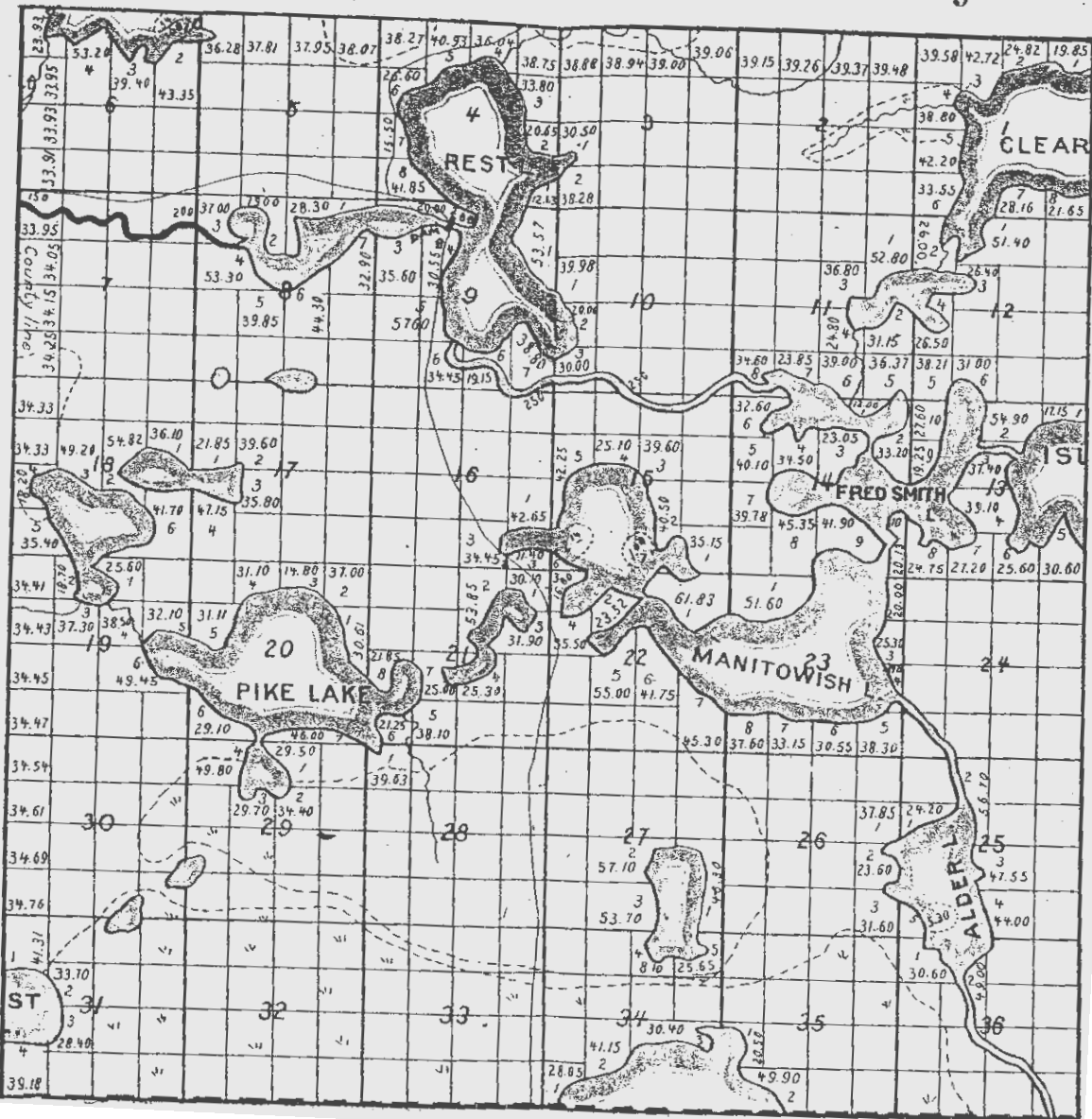


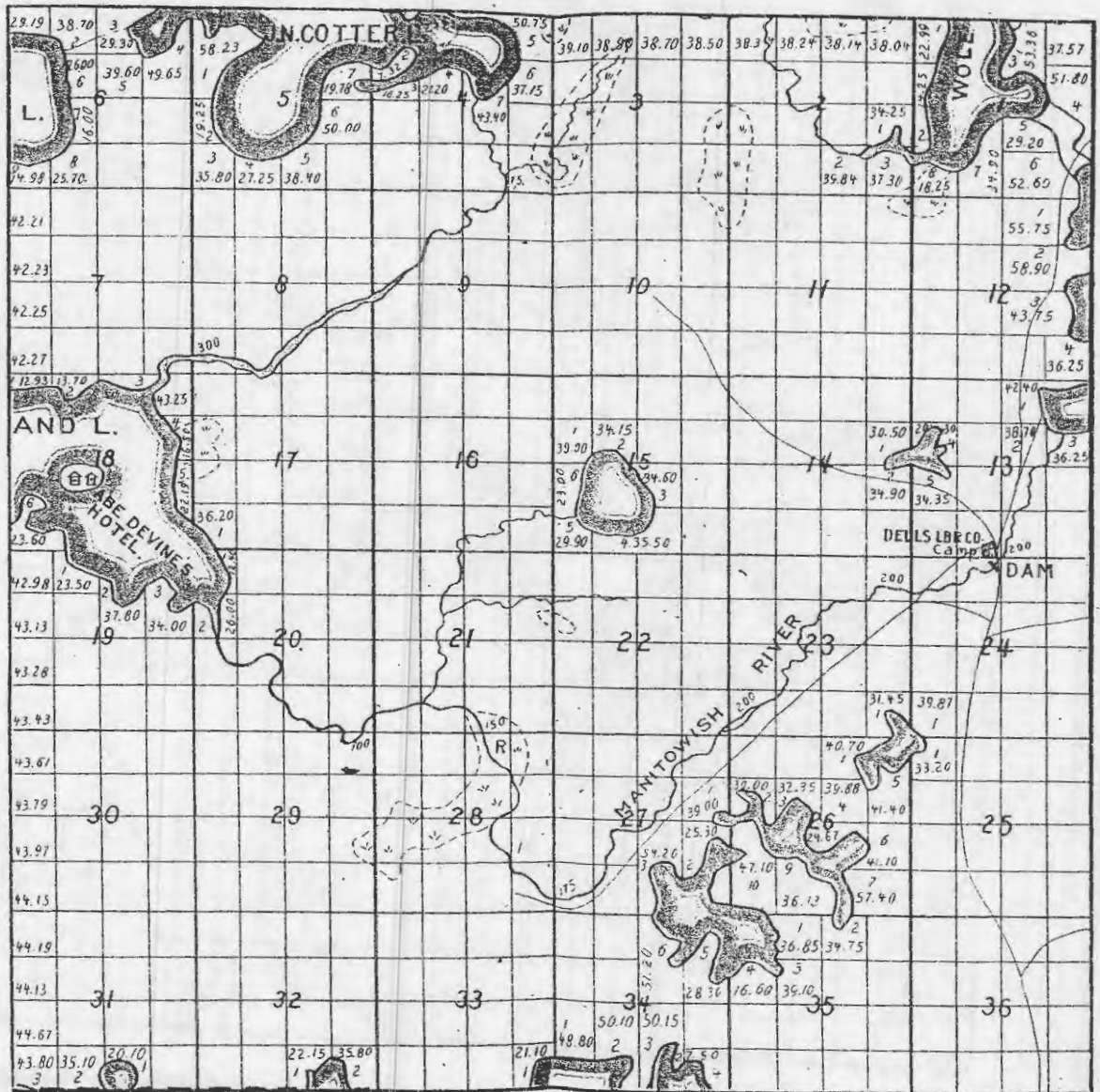


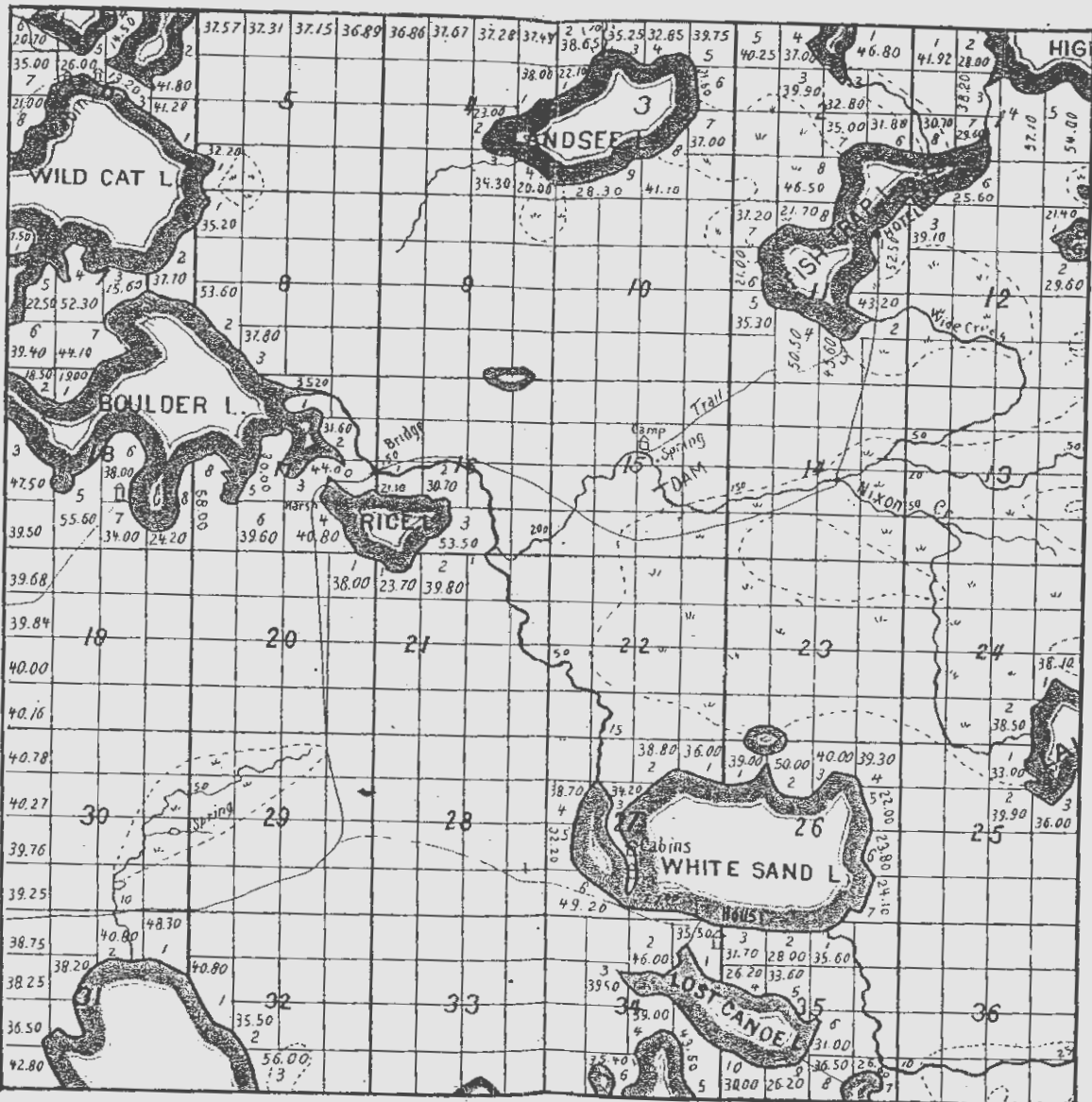


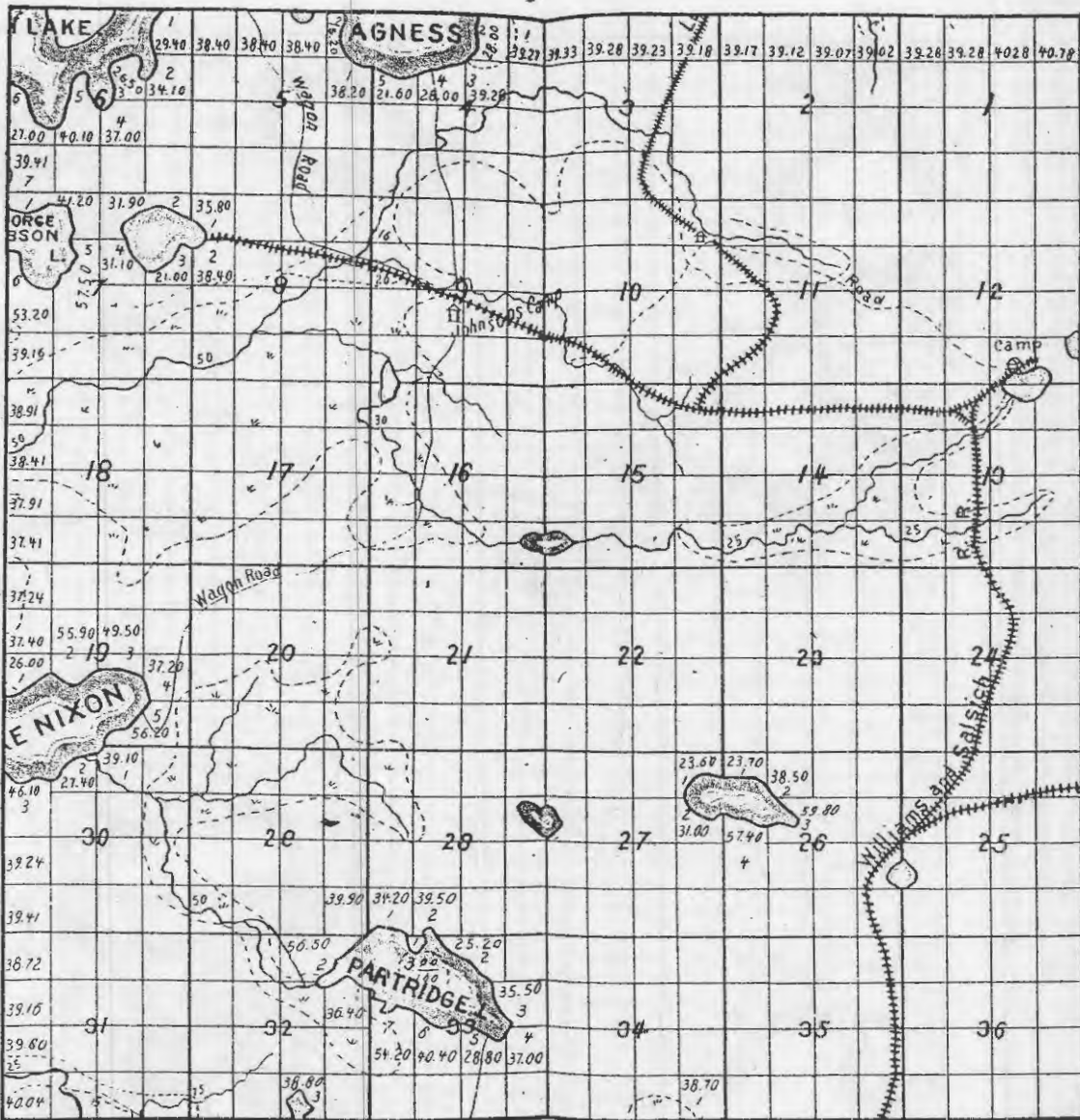


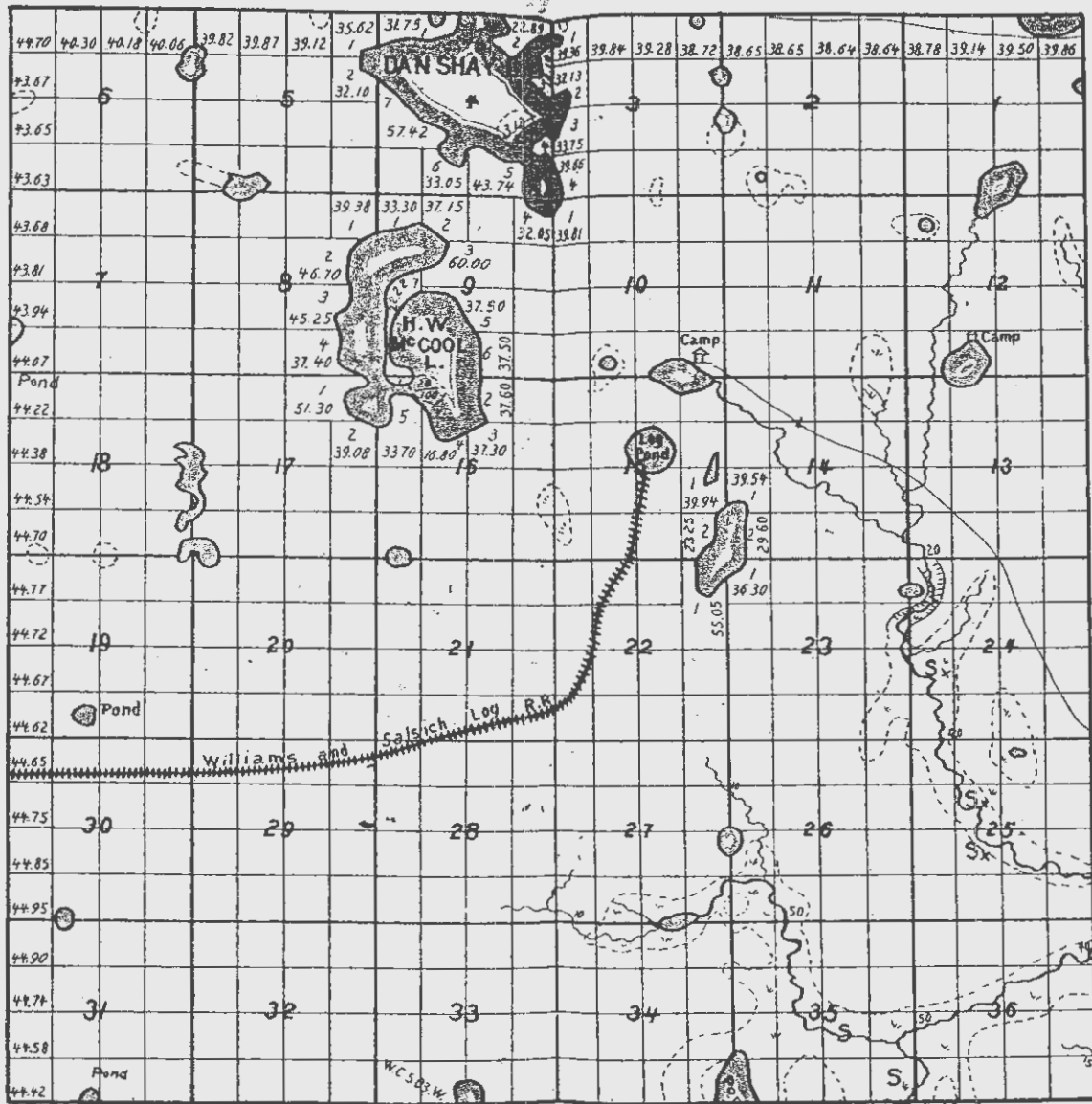


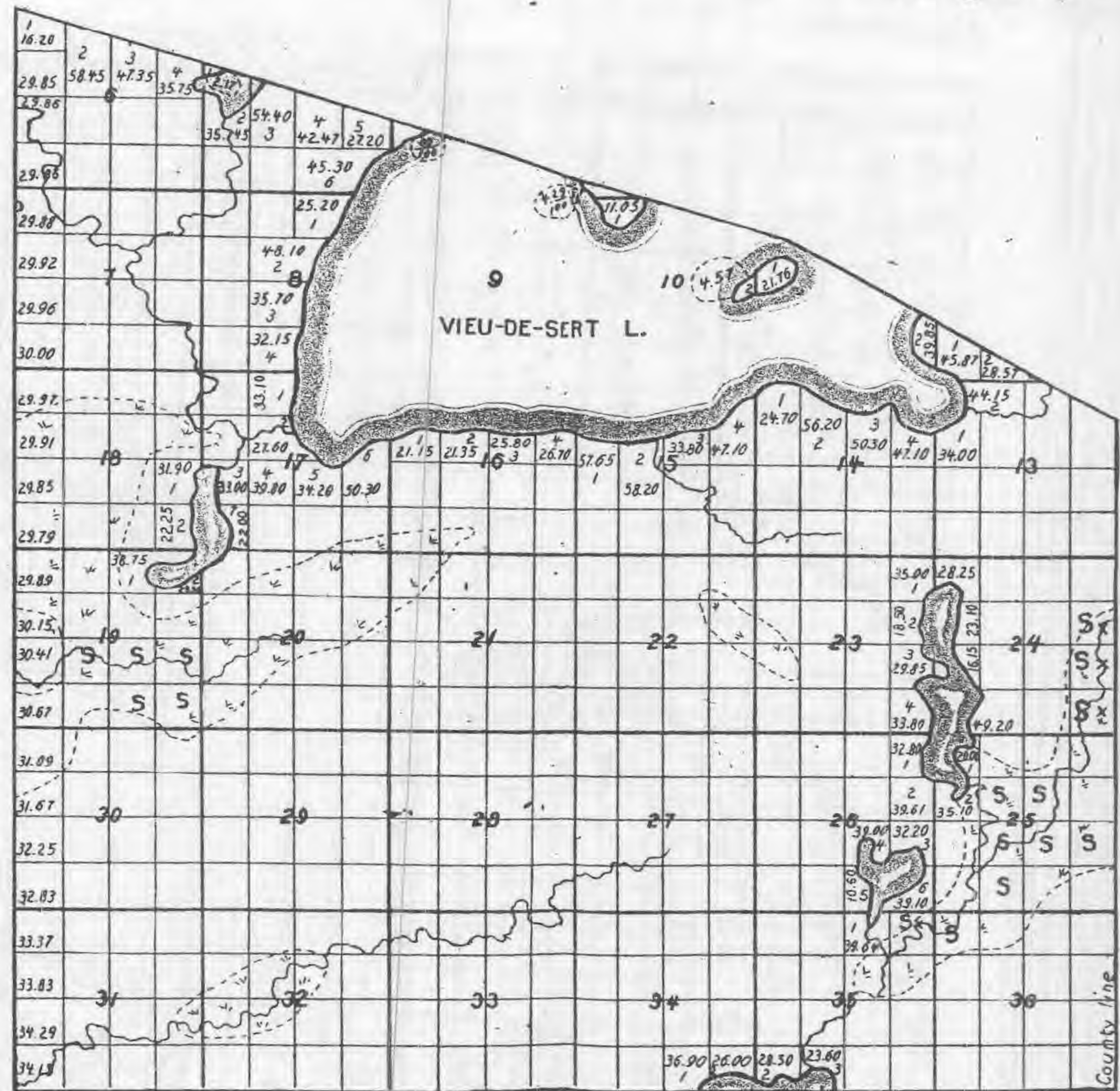


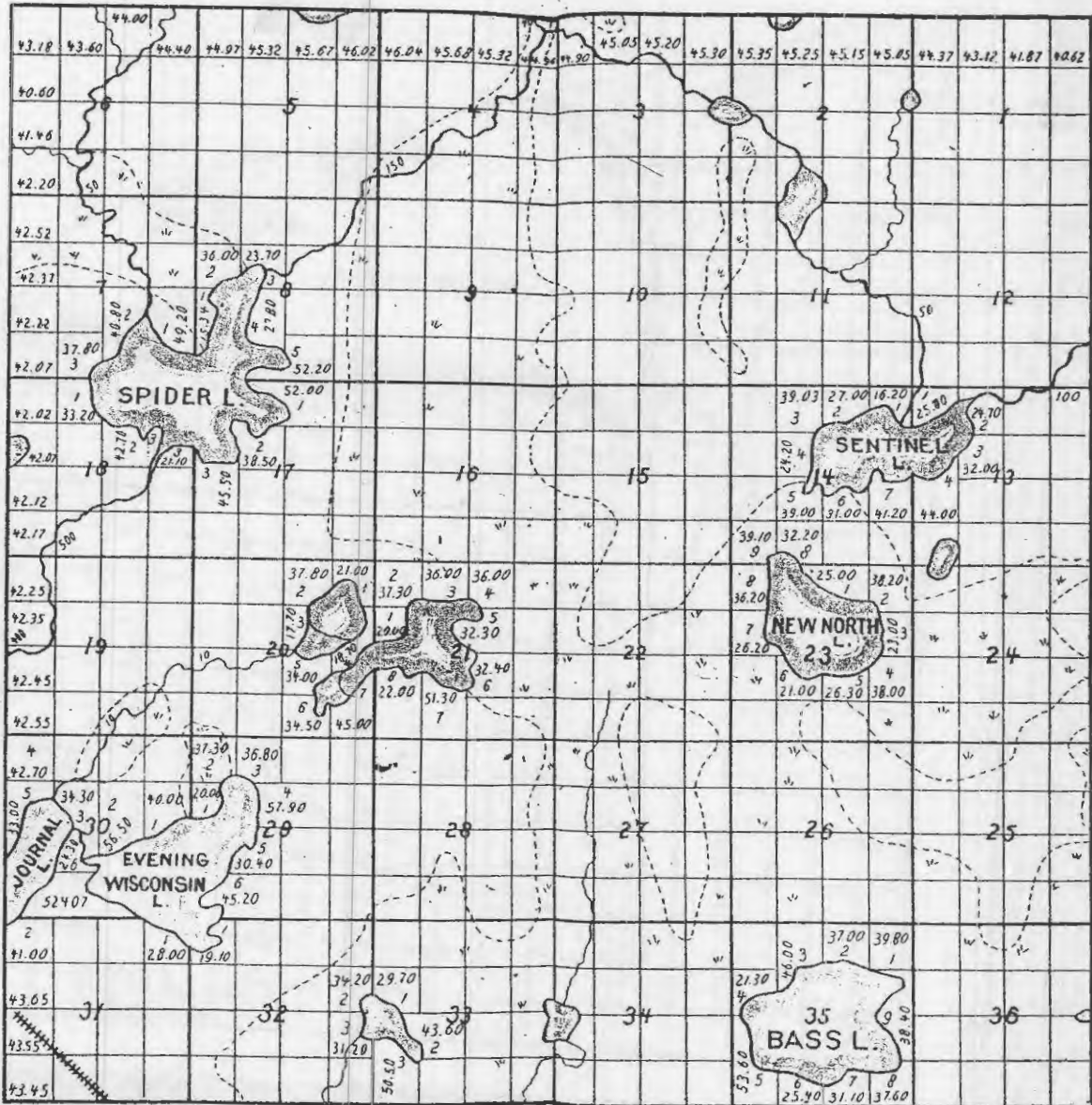


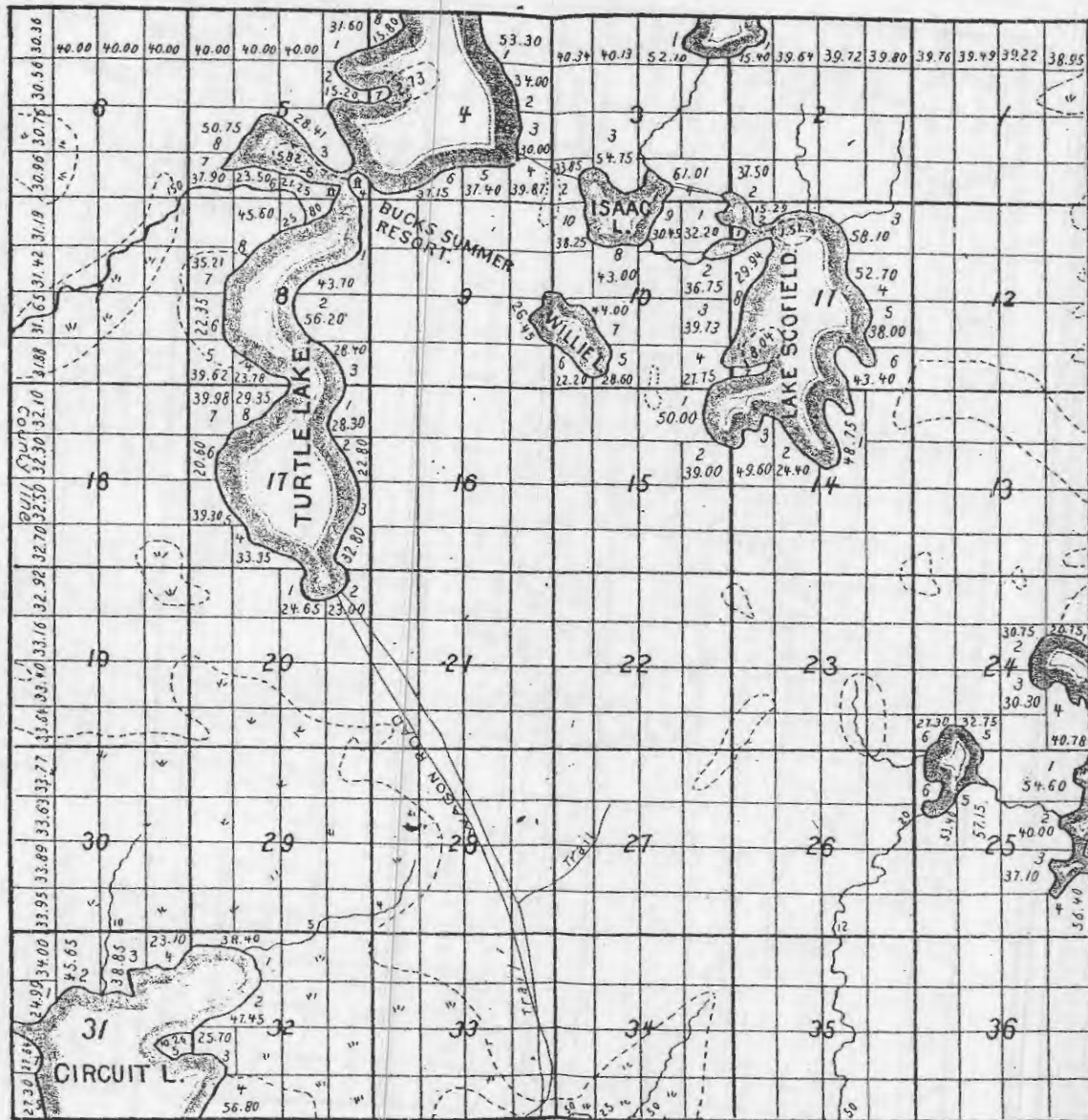




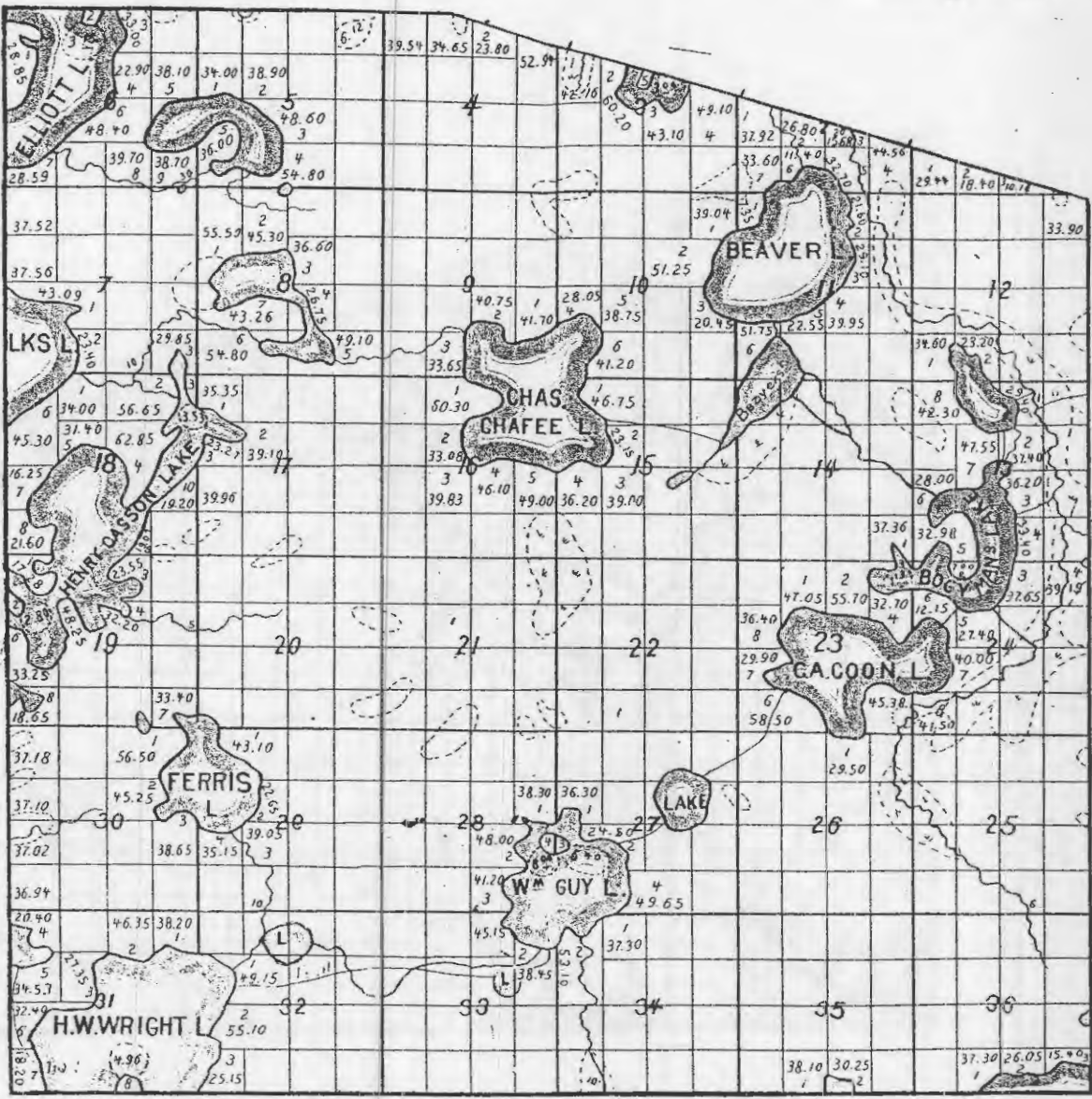


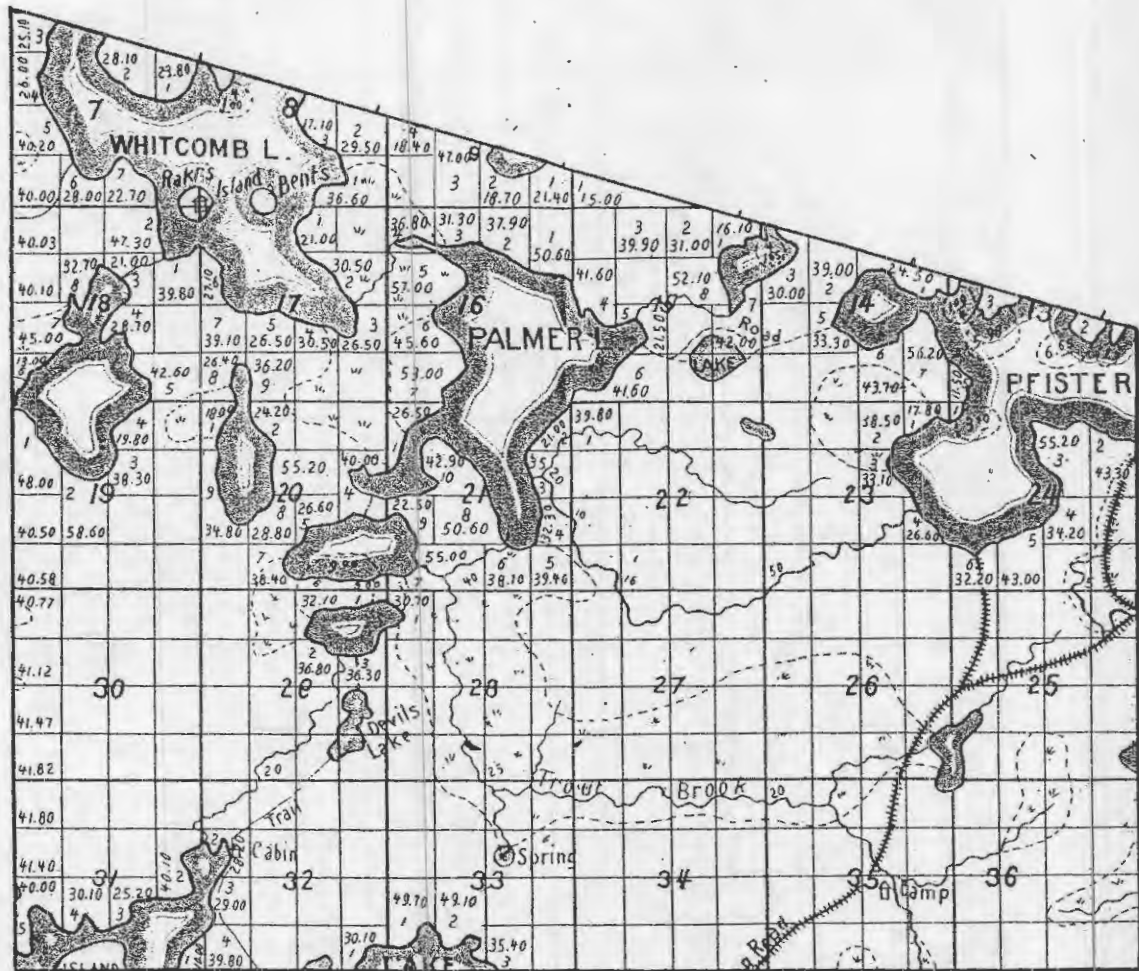


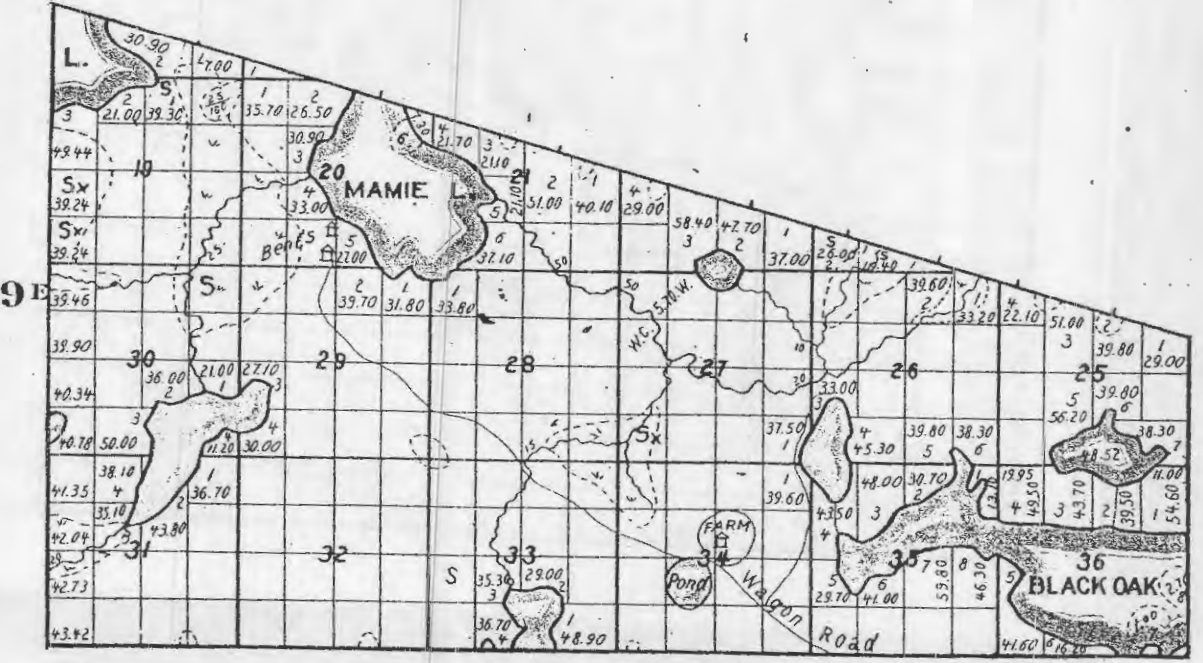
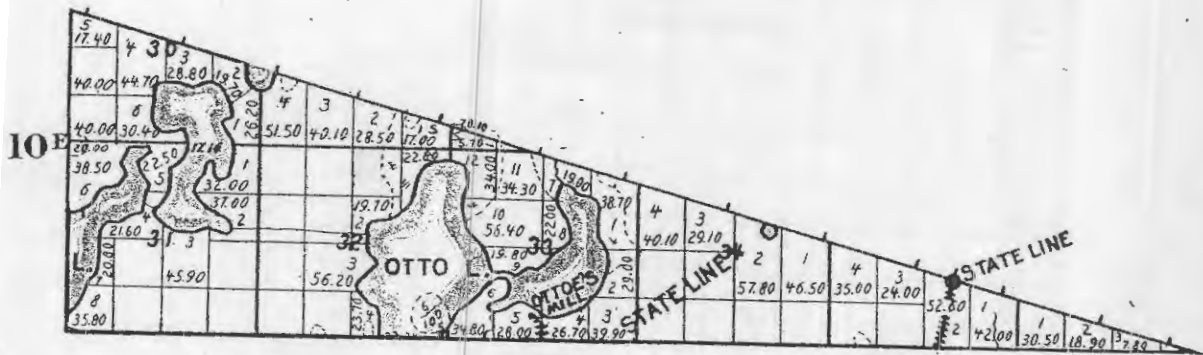


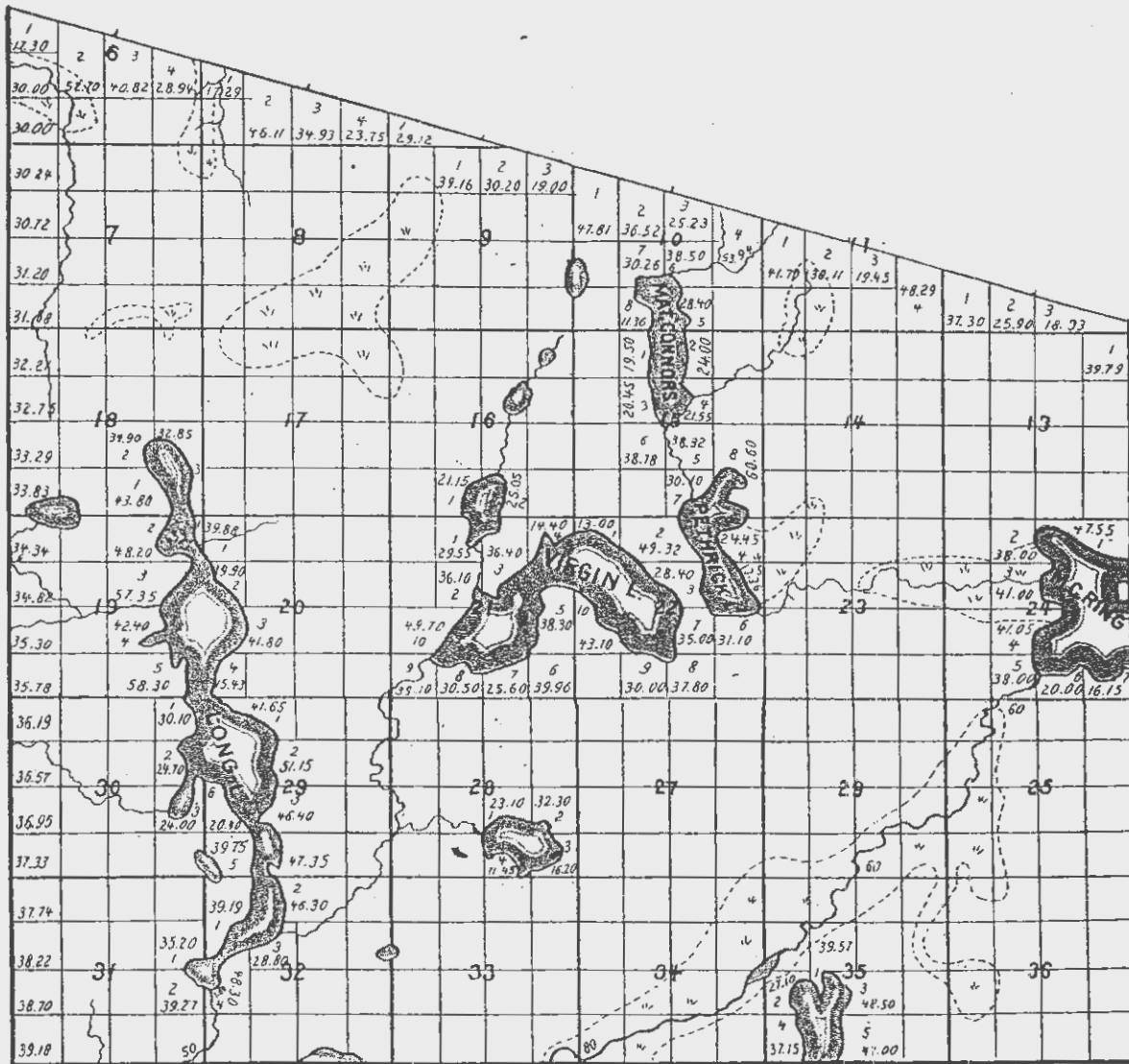








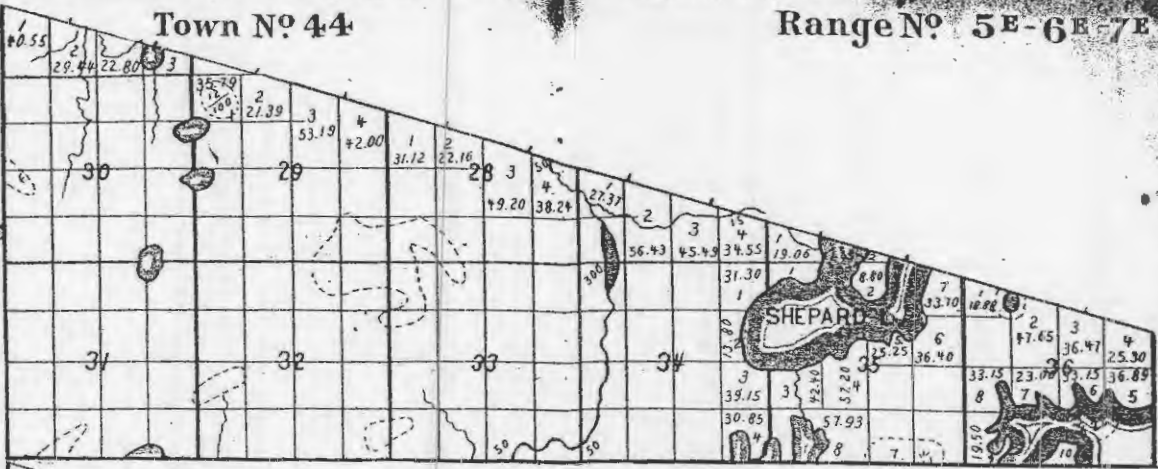




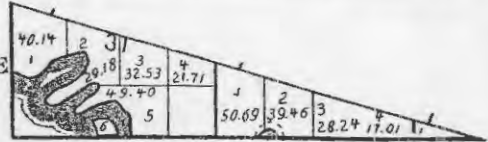
Town N^o 44

Range N^o 5E-6E-7E

6E



7E



5E

